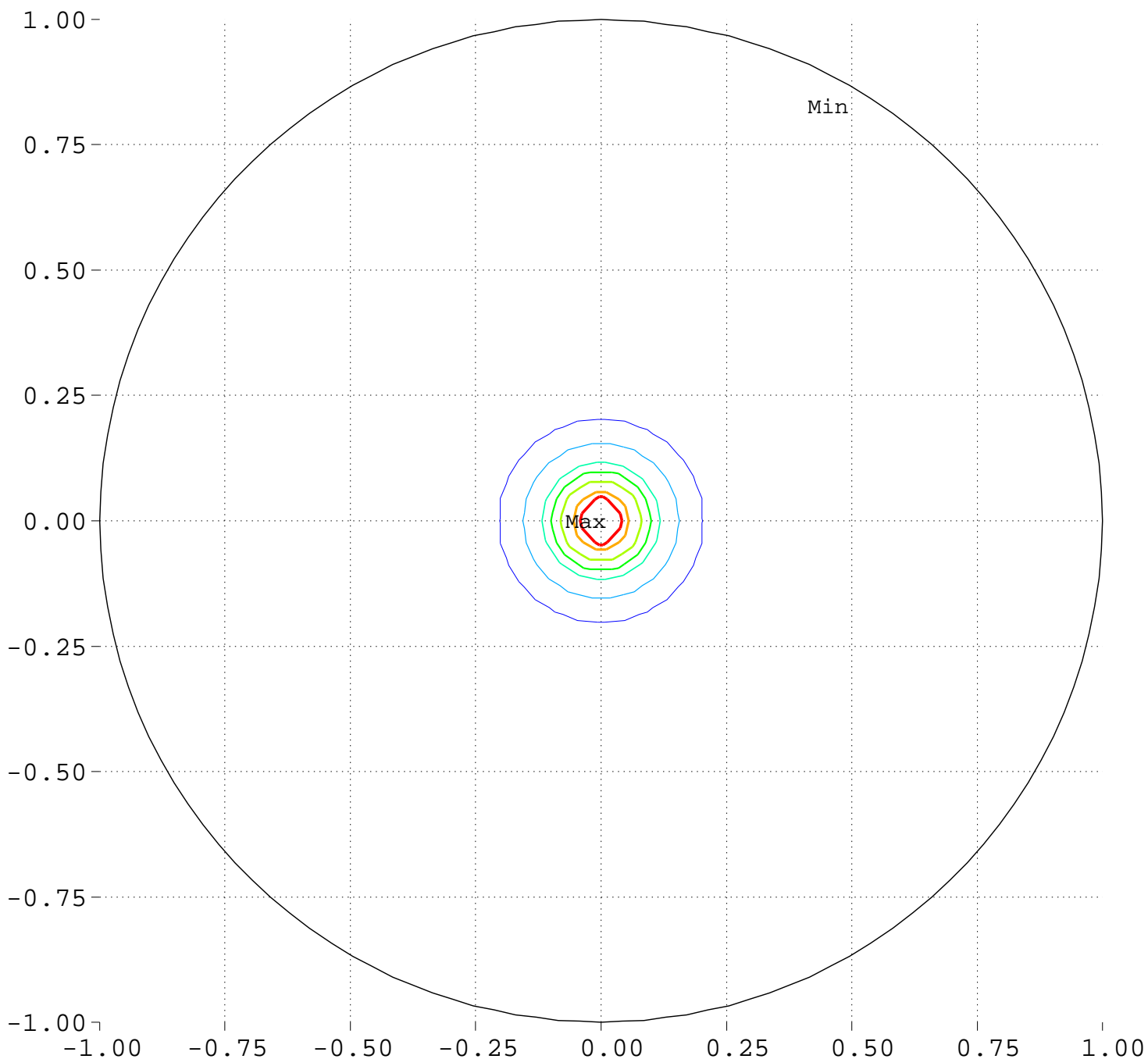


Minimize Inten. Difference for 4 Sources Source Locations

North Pole, 0 Deg = Right, 90 Deg = Top



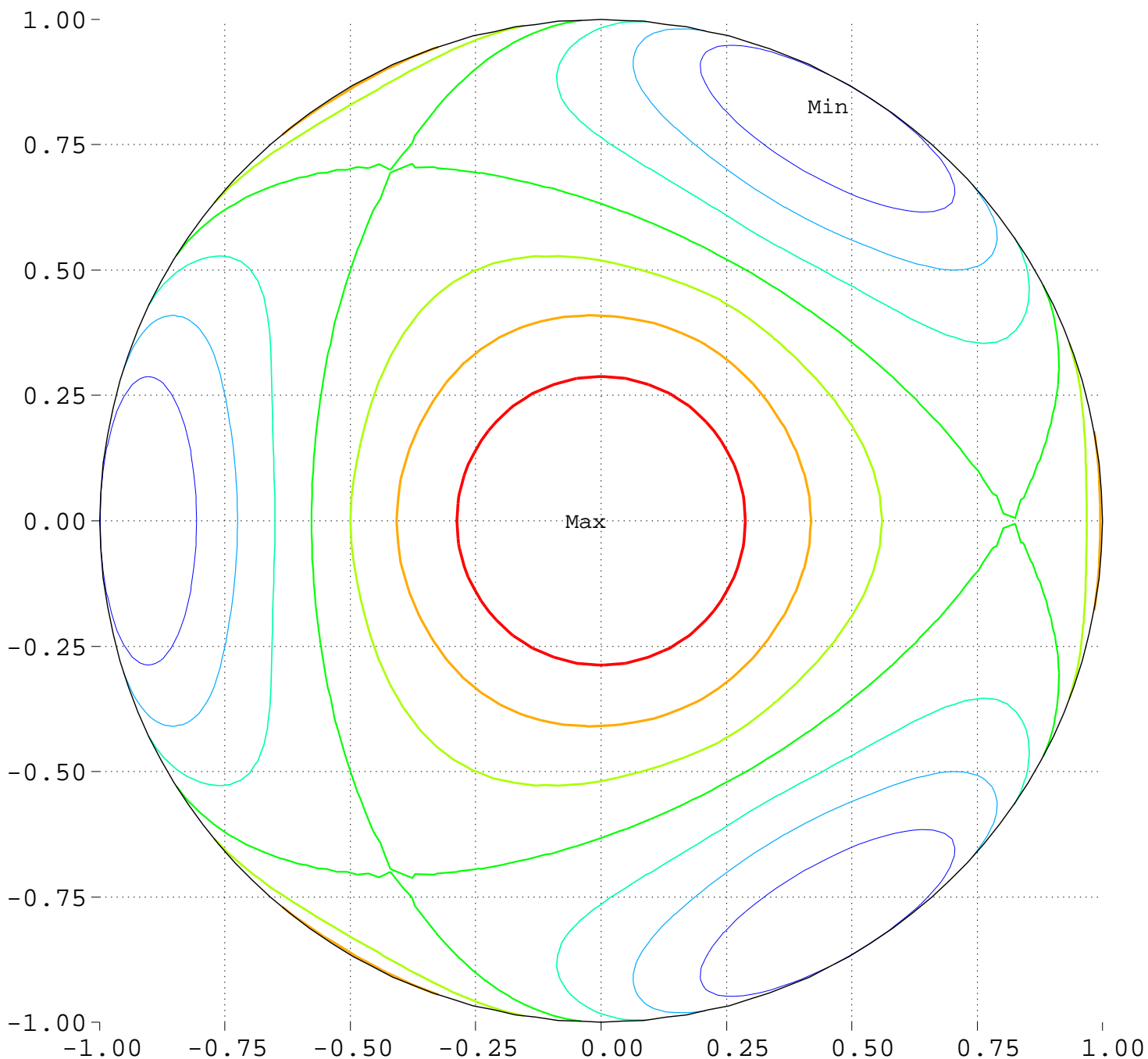
Minimum = 0.00 Maximum = 100.00

Contours around Nadirs of Sources

20.0000 40.0000 60.0000 70.0000 80.0000
90.0000 95.0000

Minimize Inten. Difference for 4 Sources
Highest Difference: 0.666666

North Pole, 0 Deg = Right, 90 Deg = Top



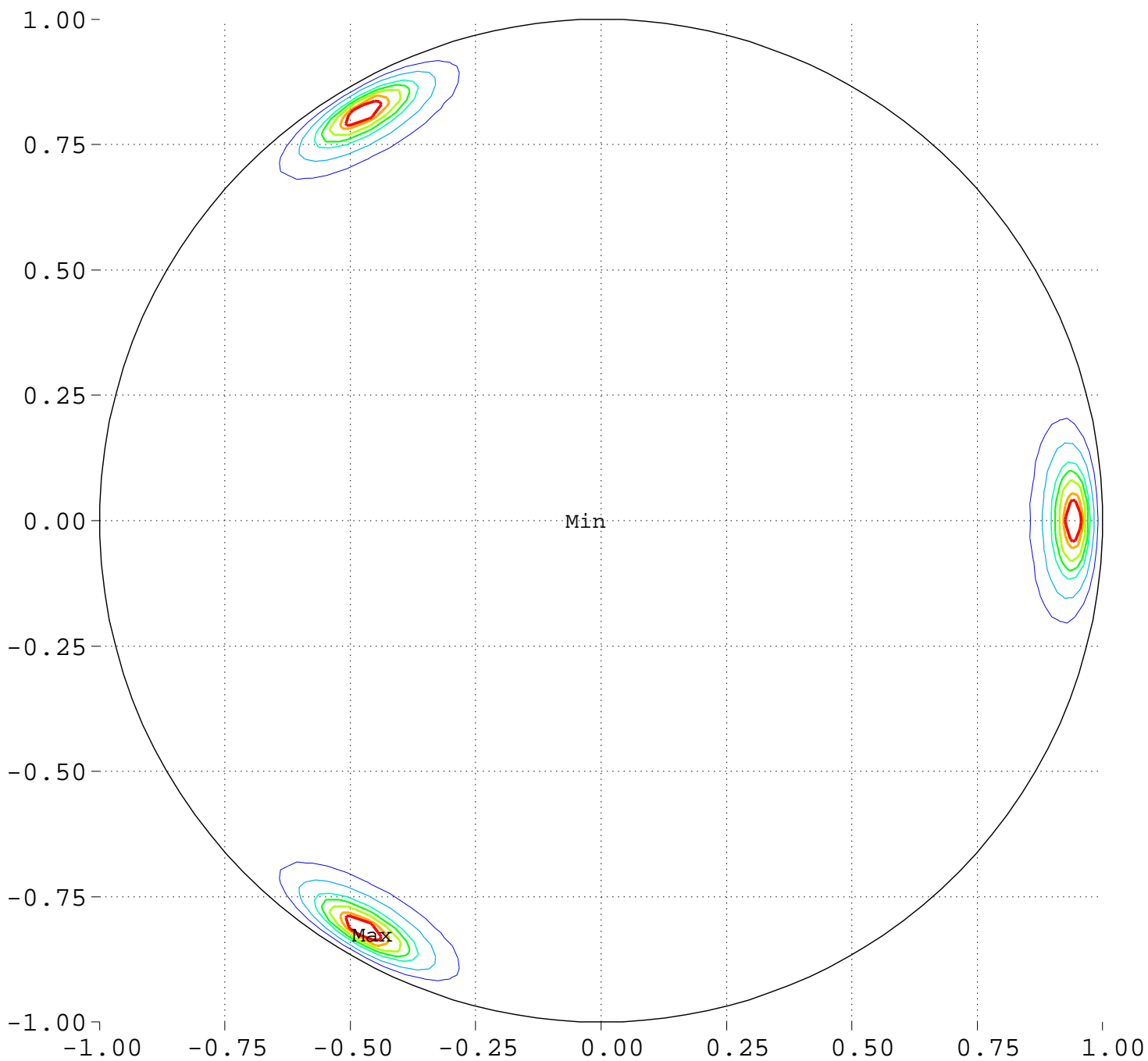
Minimum = 50.06 Maximum = 149.88

Contour Levels of Scaled Intensity

62.5000 75.0000 87.5000 100.0000 112.5000
125.0000 137.5000

Minimize Inten. Difference for 4 Sources Source Locations

South Pole, 0 Deg = Right, 270 Deg = Top



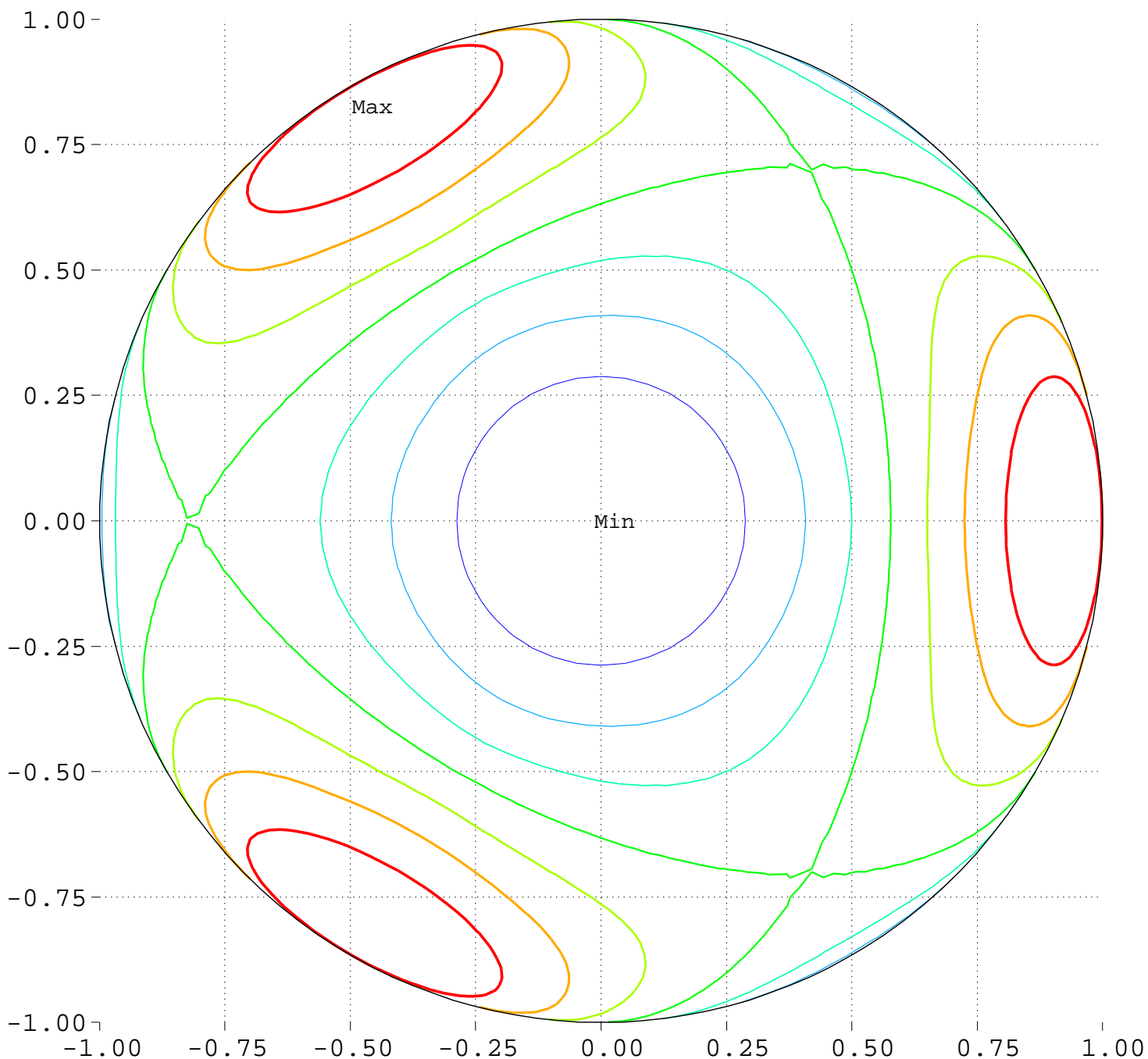
Minimum = 0.00 Maximum = 100.00

Contours around Nadirs of Sources



Minimize Inten. Difference for 4 Sources
Highest Difference: 0.666666

South Pole, 0 Deg = Right, 270 Deg = Top



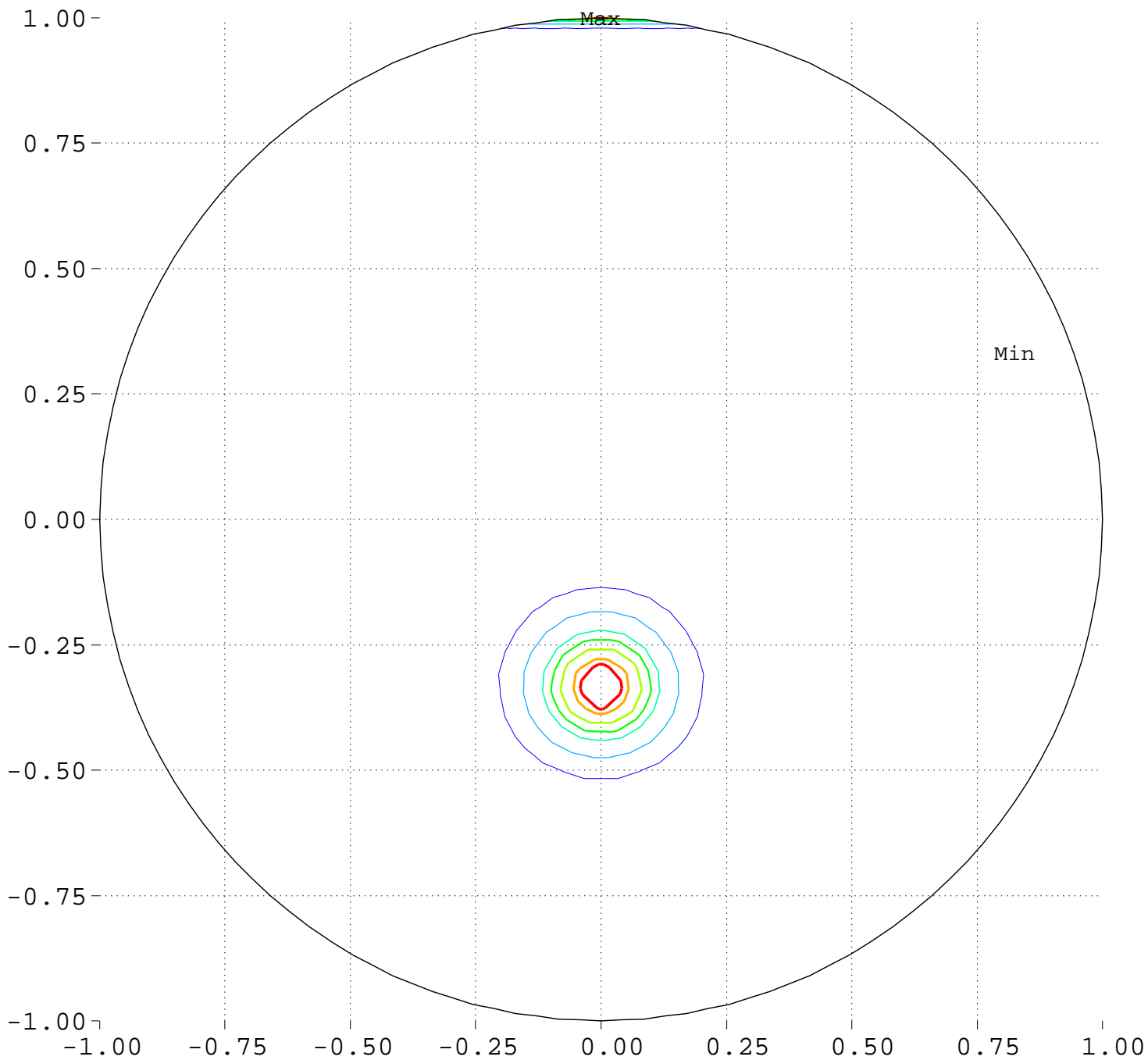
Minimum = 50.12 Maximum = 149.94

Contour Levels of Scaled Intensity

62.5000 75.0000 87.5000 100.0000 112.5000
125.0000 137.5000

Minimize Inten. Difference for 4 Sources Source Locations

Equator View, Longitude 0 Deg



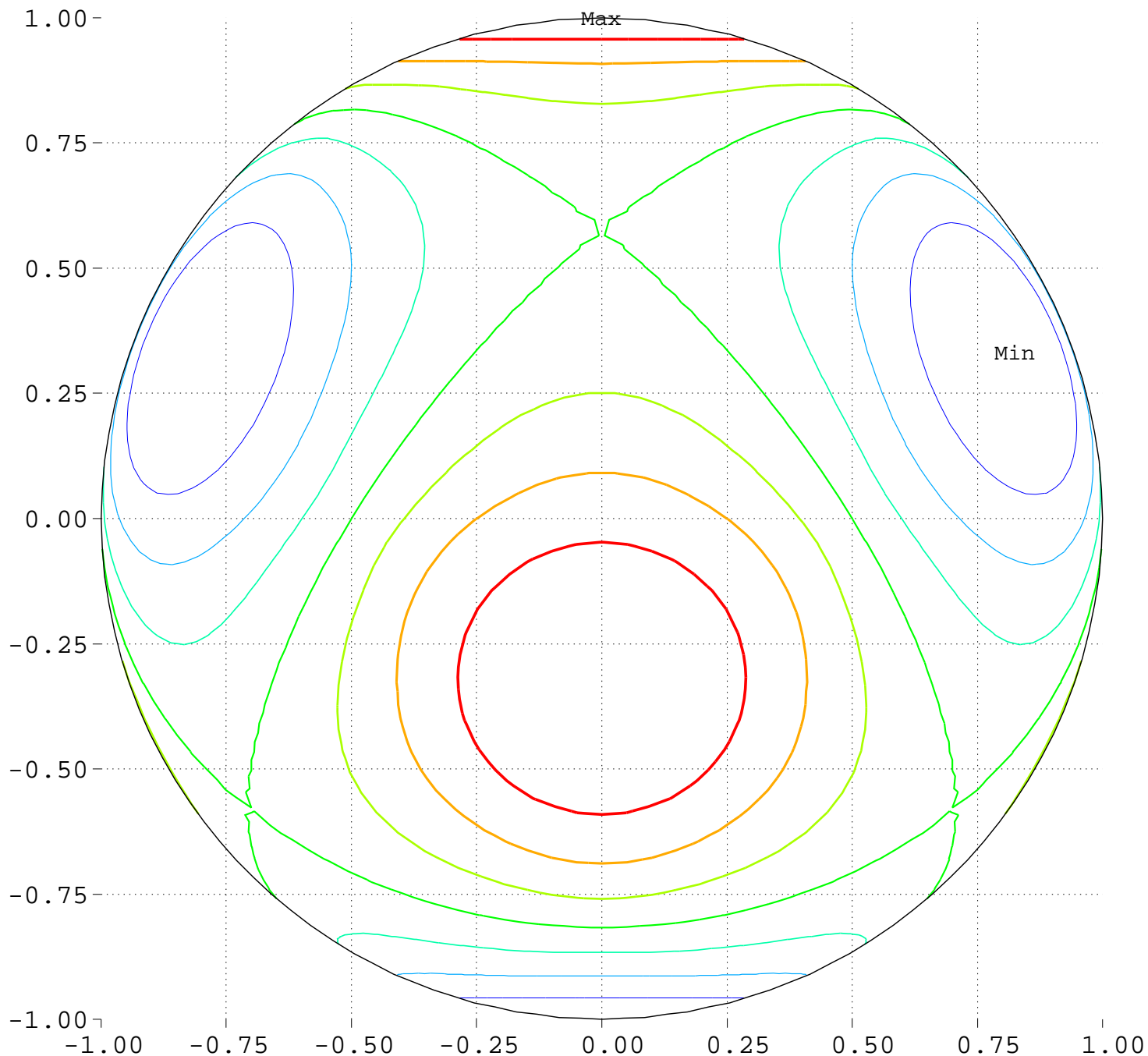
Minimum = 0.00 Maximum = 100.00

Contours around Nadirs of Sources

20.0000 40.0000 60.0000 70.0000 80.0000
90.0000 95.0000

Minimize Inten. Difference for 4 Sources
Highest Difference: 0.666666

Equator View, Longitude 0 Deg



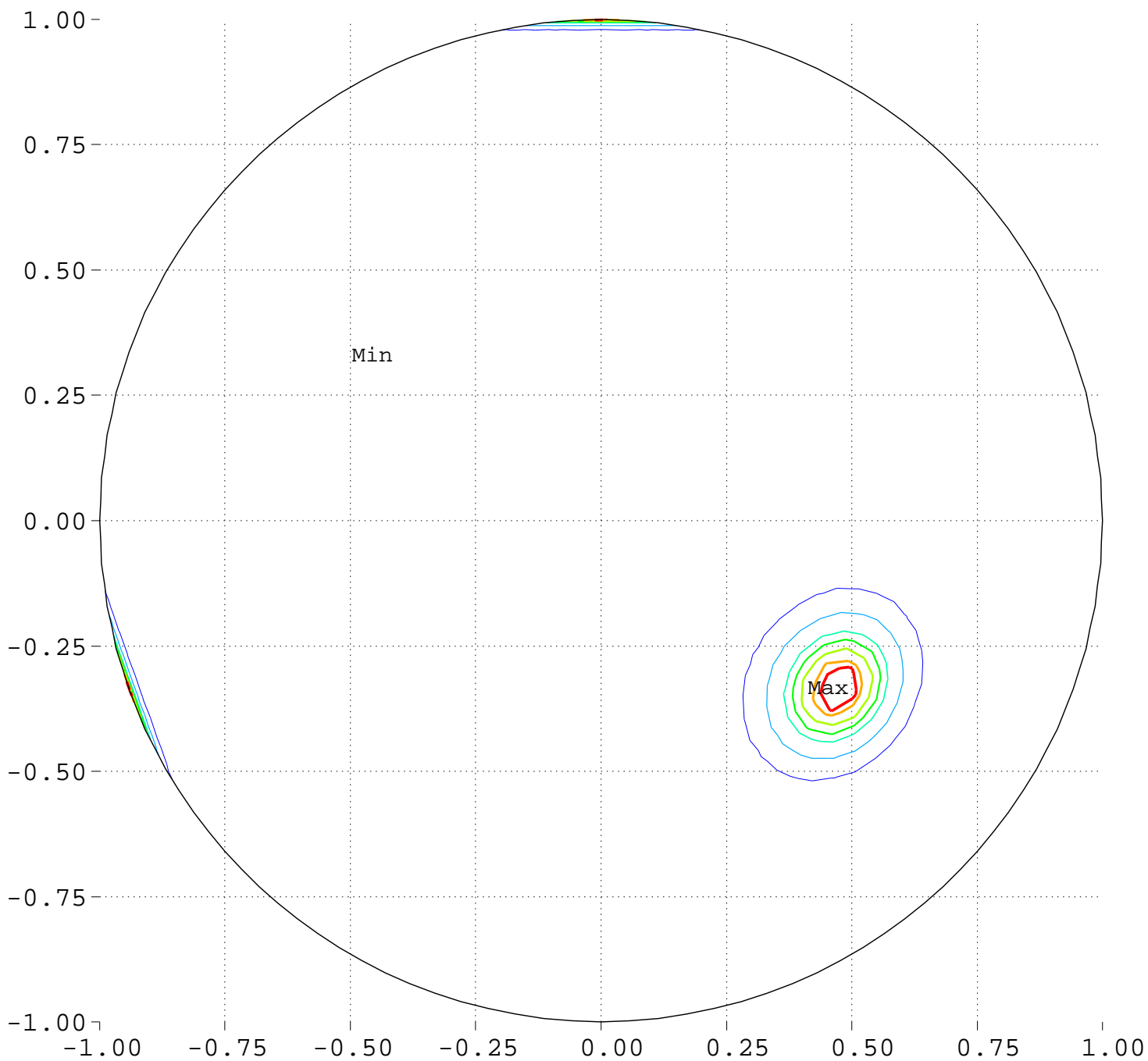
Minimum = 50.06 Maximum = 149.88

Contour Levels of Scaled Intensity

62.5000 75.0000 87.5000 100.0000 112.5000
125.0000 137.5000

Minimize Inten. Difference for 4 Sources Source Locations

Equator View, Longitude 90 Deg



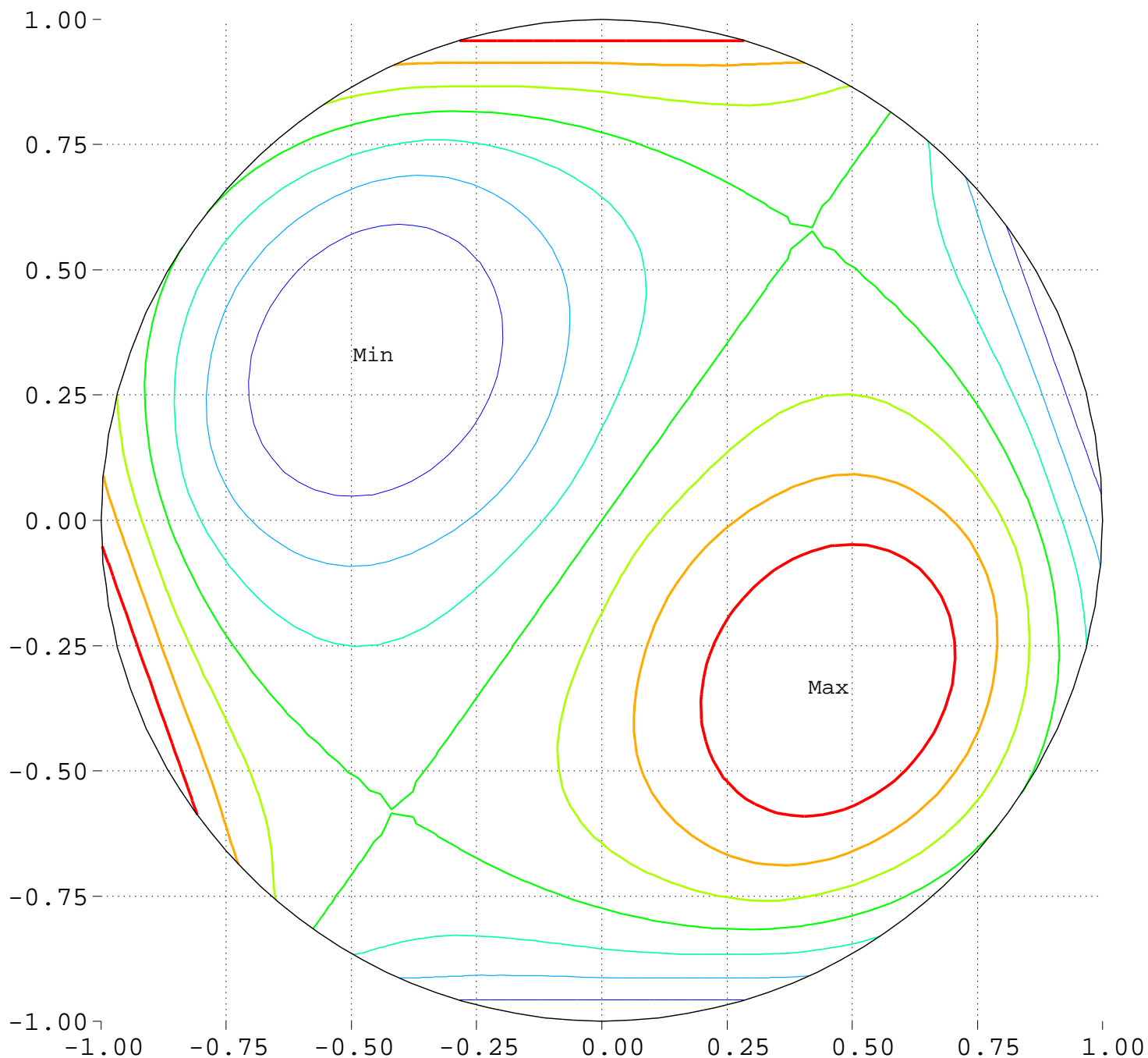
Minimum = 0.00 Maximum = 100.00

Contours around Nadirs of Sources

20.0000 40.0000 60.0000 70.0000 80.0000
90.0000 95.0000

Minimize Inten. Difference for 4 Sources
Highest Difference: 0.666666

Equator View, Longitude 90 Deg



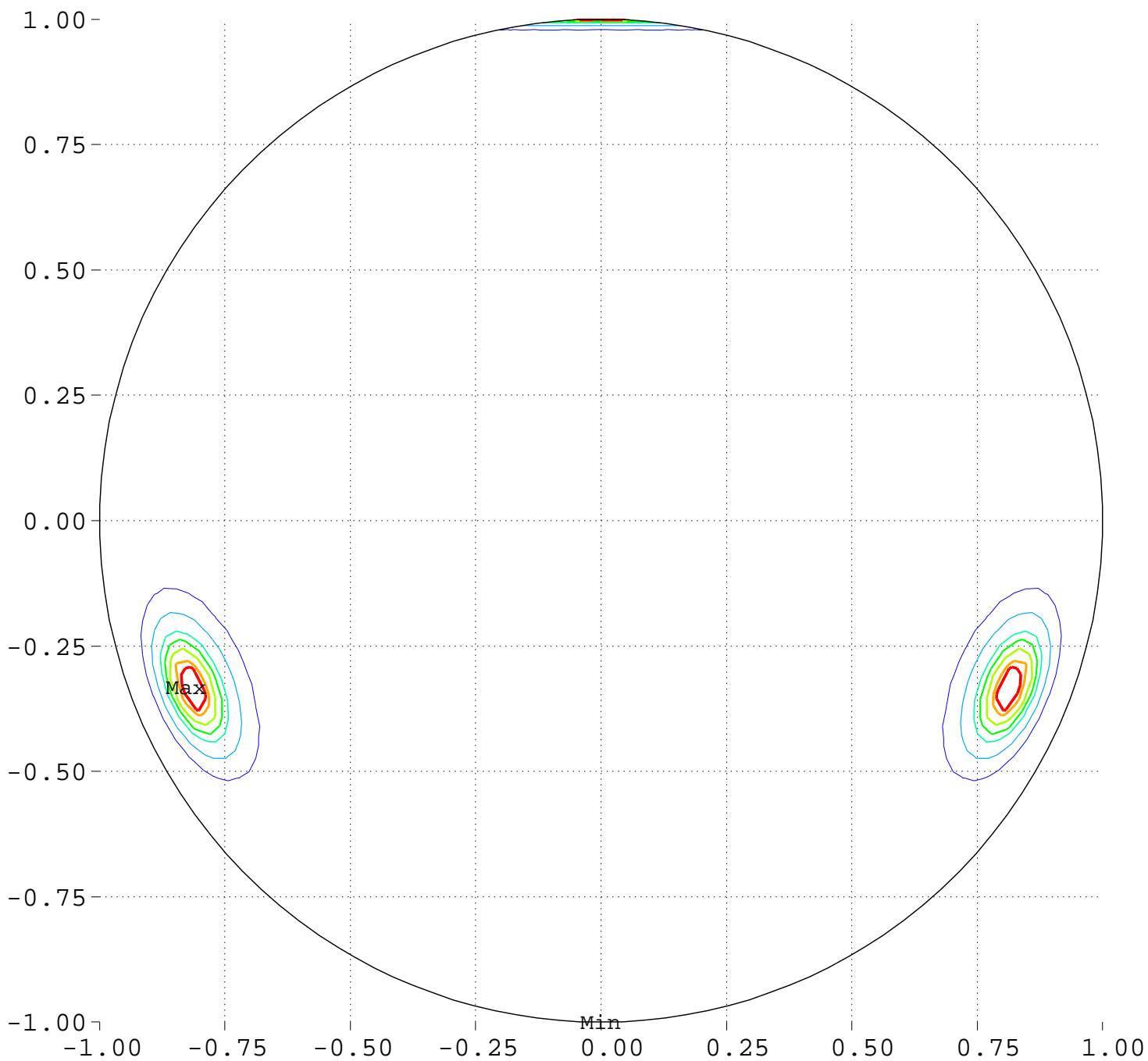
Minimum = 50.06 Maximum = 149.94

Contour Levels of Scaled Intensity

62.5000 75.0000 87.5000 100.0000 112.5000
125.0000 137.5000

Minimize Inten. Difference for 4 Sources Source Locations

Equator View, Longitude 180 Deg



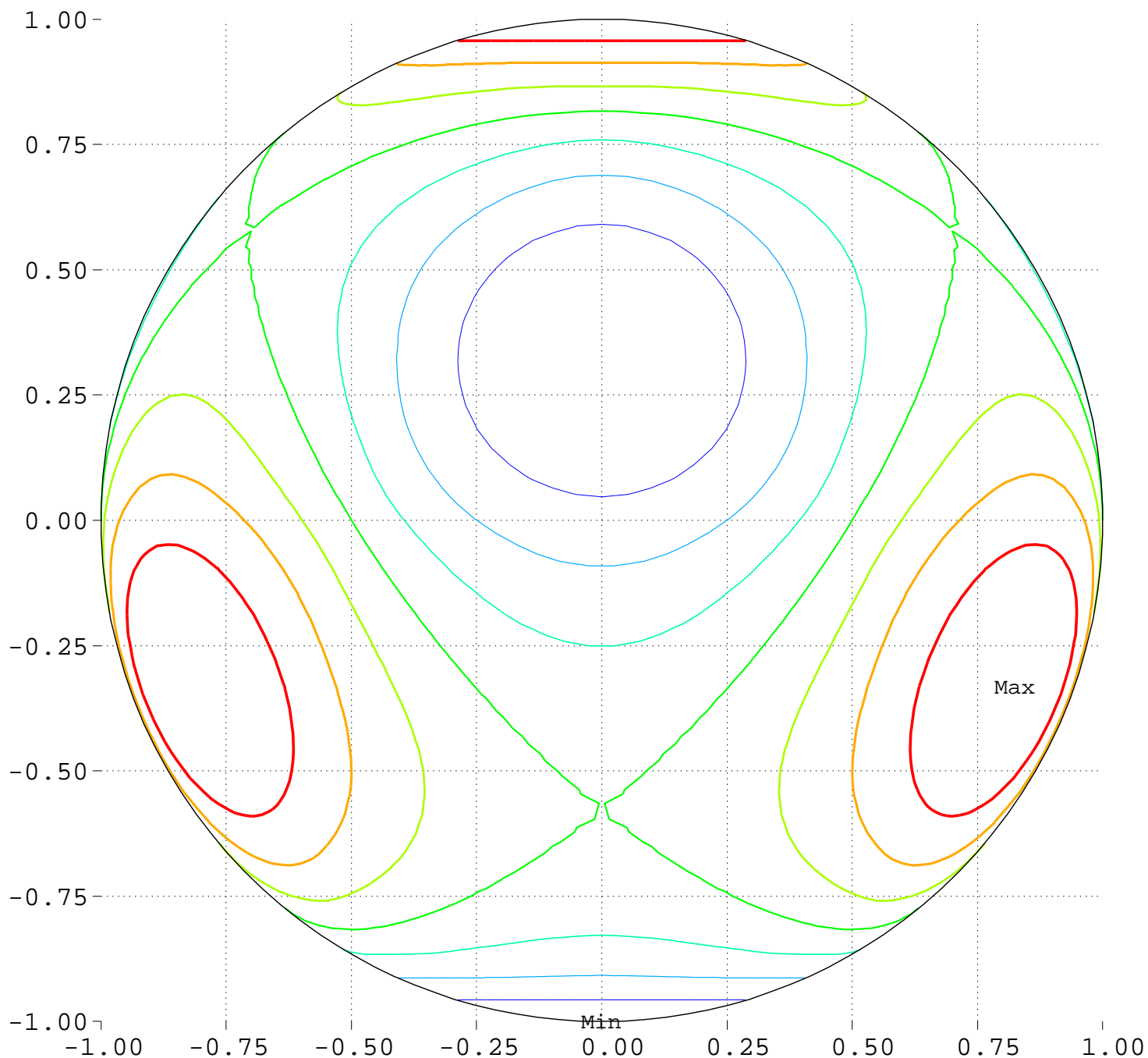
Minimum = 0.00 Maximum = 100.00

Contours around Nadirs of Sources

20.0000 40.0000 60.0000 70.0000 80.0000
90.0000 95.0000

Minimize Inten. Difference for 4 Sources
Highest Difference: 0.666666

Equator View, Longitude 180 Deg



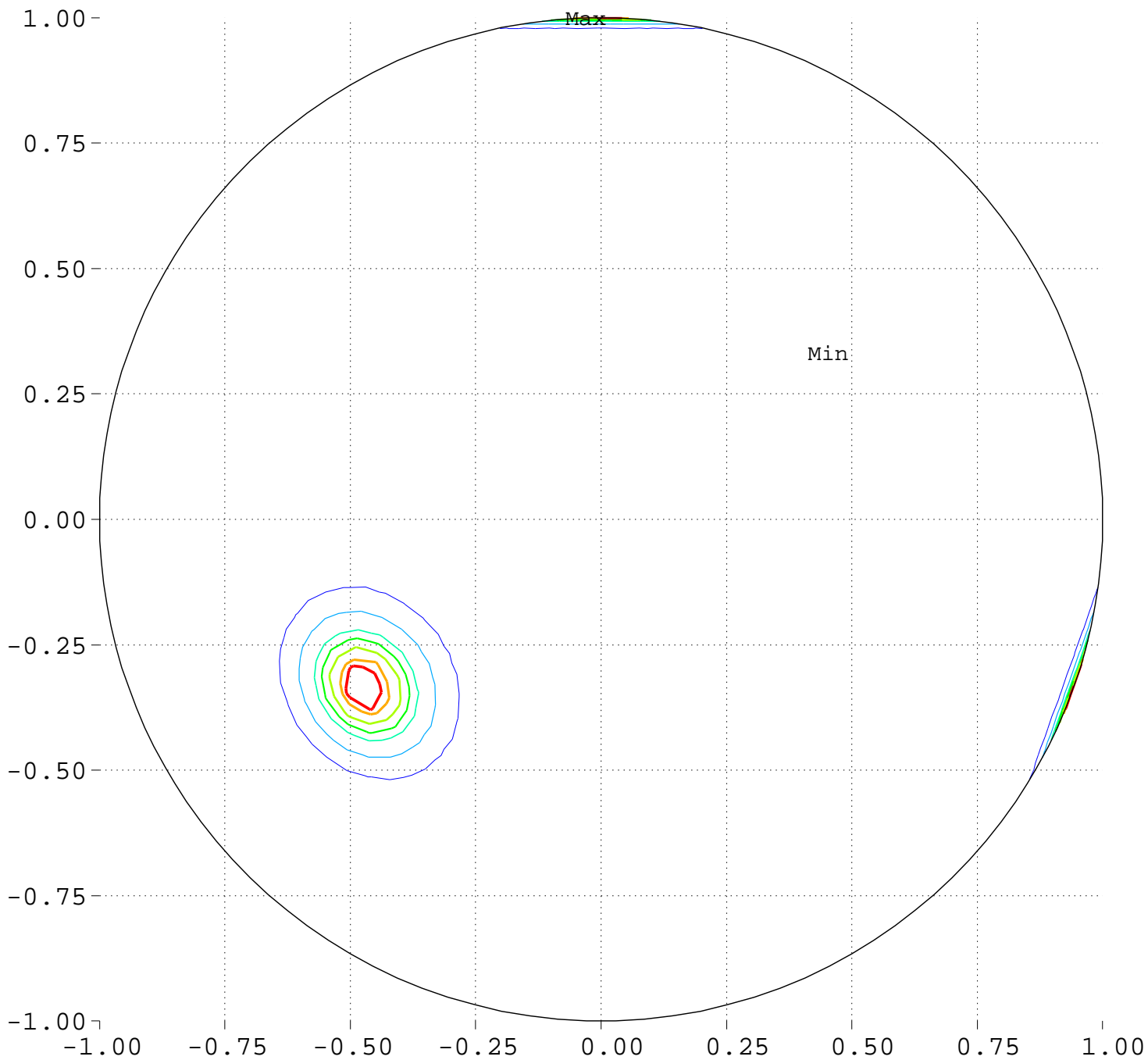
Minimum = 50.12 Maximum = 149.94

Contour Levels of Scaled Intensity

62.5000 75.0000 87.5000 100.0000 112.5000
125.0000 137.5000

Minimize Inten. Difference for 4 Sources Source Locations

Equator View, Longitude 270 Deg



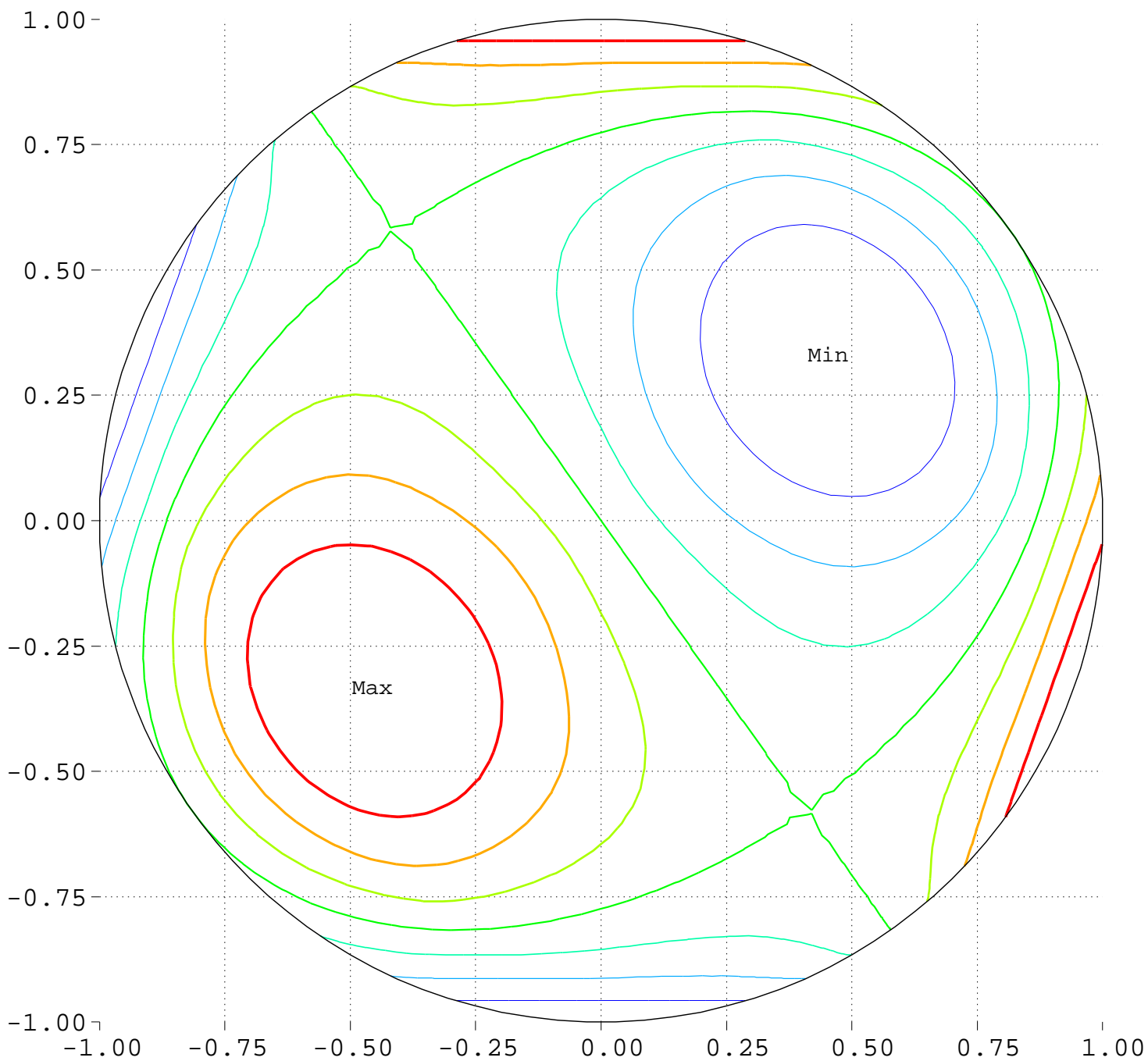
Minimum = 0.00 Maximum = 100.00

Contours around Nadirs of Sources

20.0000 40.0000 60.0000 70.0000 80.0000
90.0000 95.0000

Minimize Inten. Difference for 4 Sources
Highest Difference: 0.666666

Equator View, Longitude 270 Deg



Minimum = 50.06 Maximum = 149.94

Contour Levels of Scaled Intensity

62.5000 75.0000 87.5000 100.0000 112.5000
125.0000 137.5000