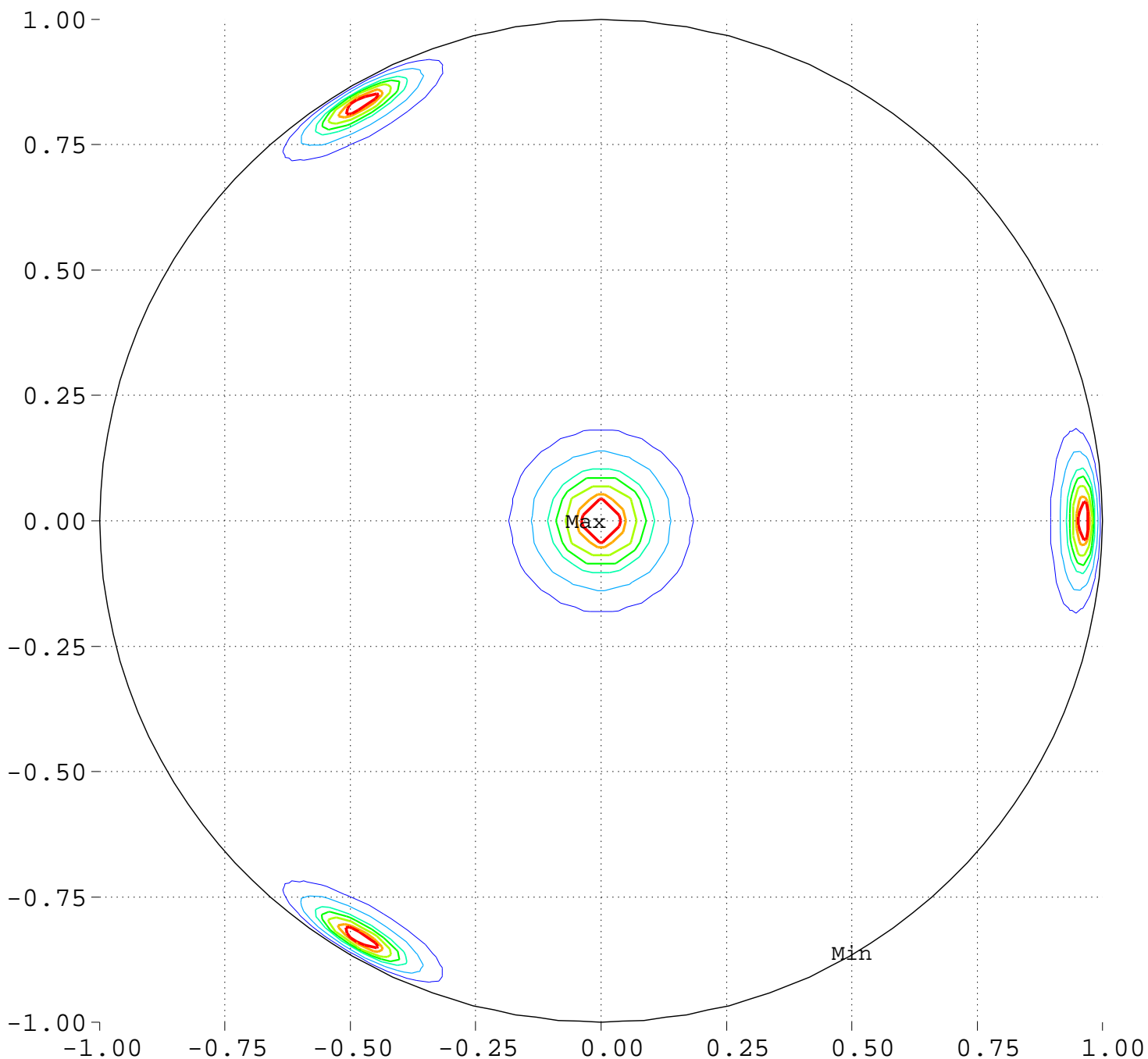


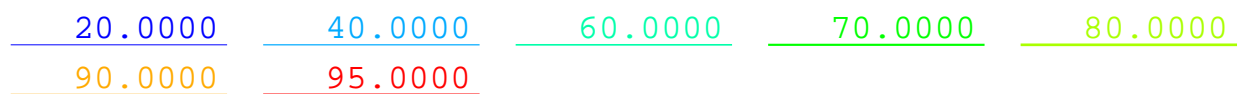
Maximize Minimum Intensity for 7 Sources Source Locations

North Pole, 0 Deg = Right, 90 Deg = Top



Minimum = 0.00 Maximum = 100.00

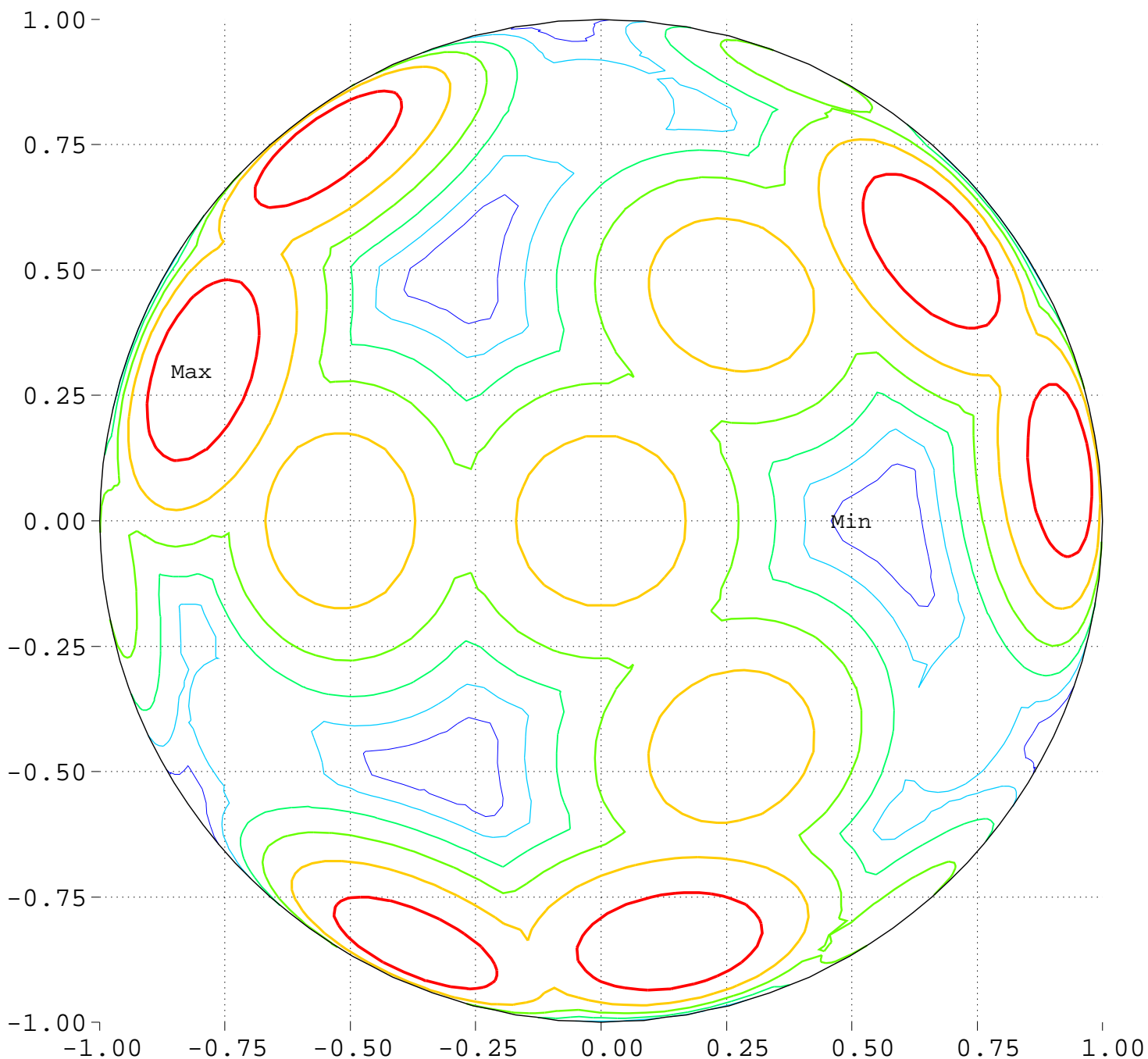
Contours around Nadirs of Sources



Maximize Minimum Intensity for 7 Sources

Lowest Intensity: 1.583288

North Pole, 0 Deg = Right, 90 Deg = Top



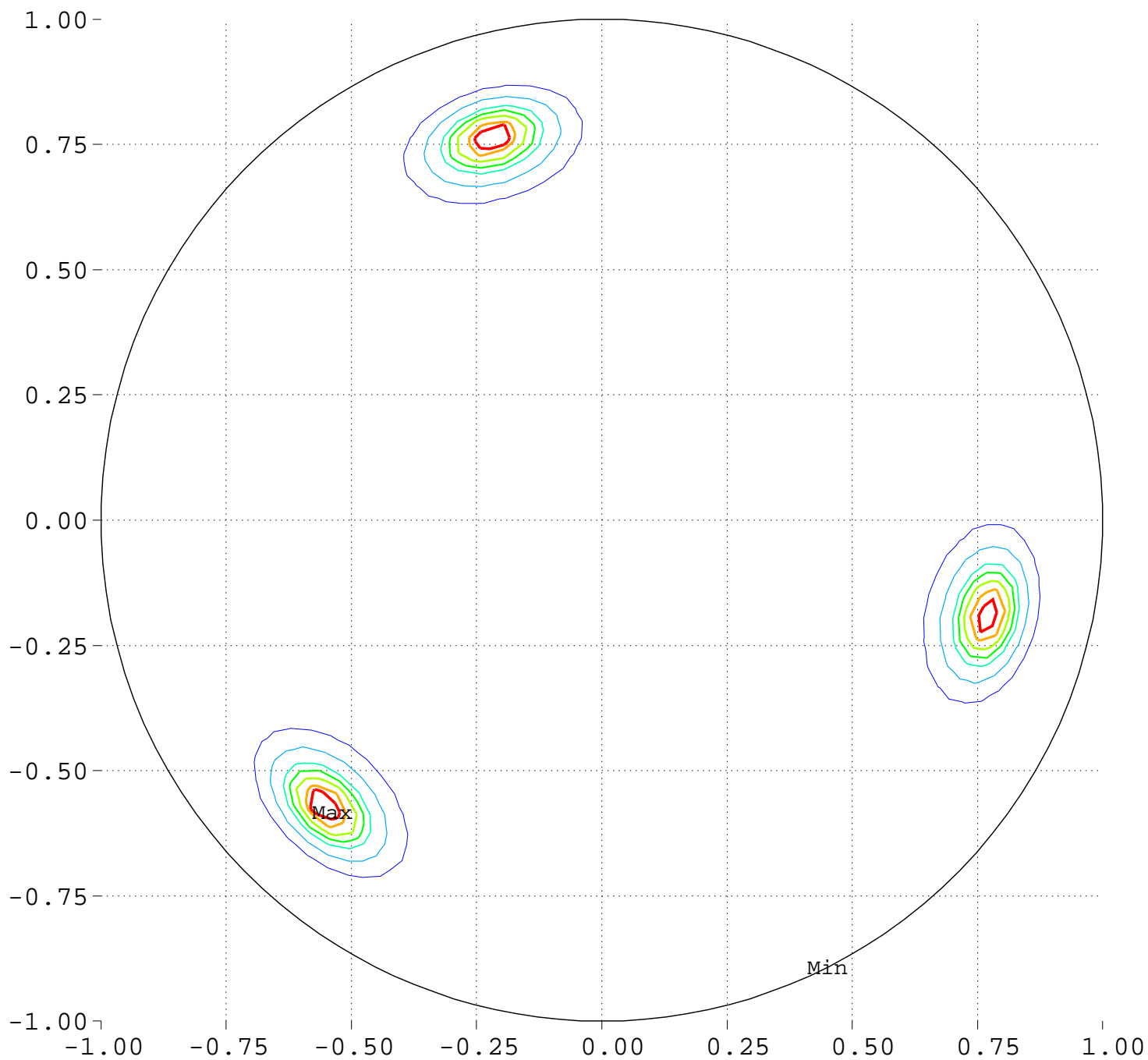
Minimum = 90.48 Maximum = 106.97

Contour Levels of Scaled Intensity

92.5000 95.0000 97.5000 100.0000 102.5000
105.0000

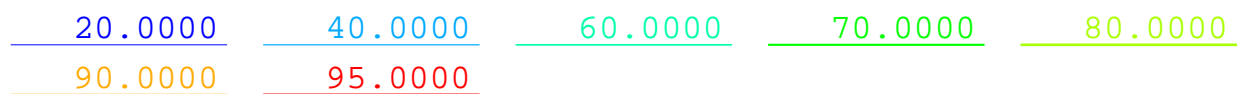
Maximize Minimum Intensity for 7 Sources Source Locations

South Pole, 0 Deg = Right, 270 Deg = Top



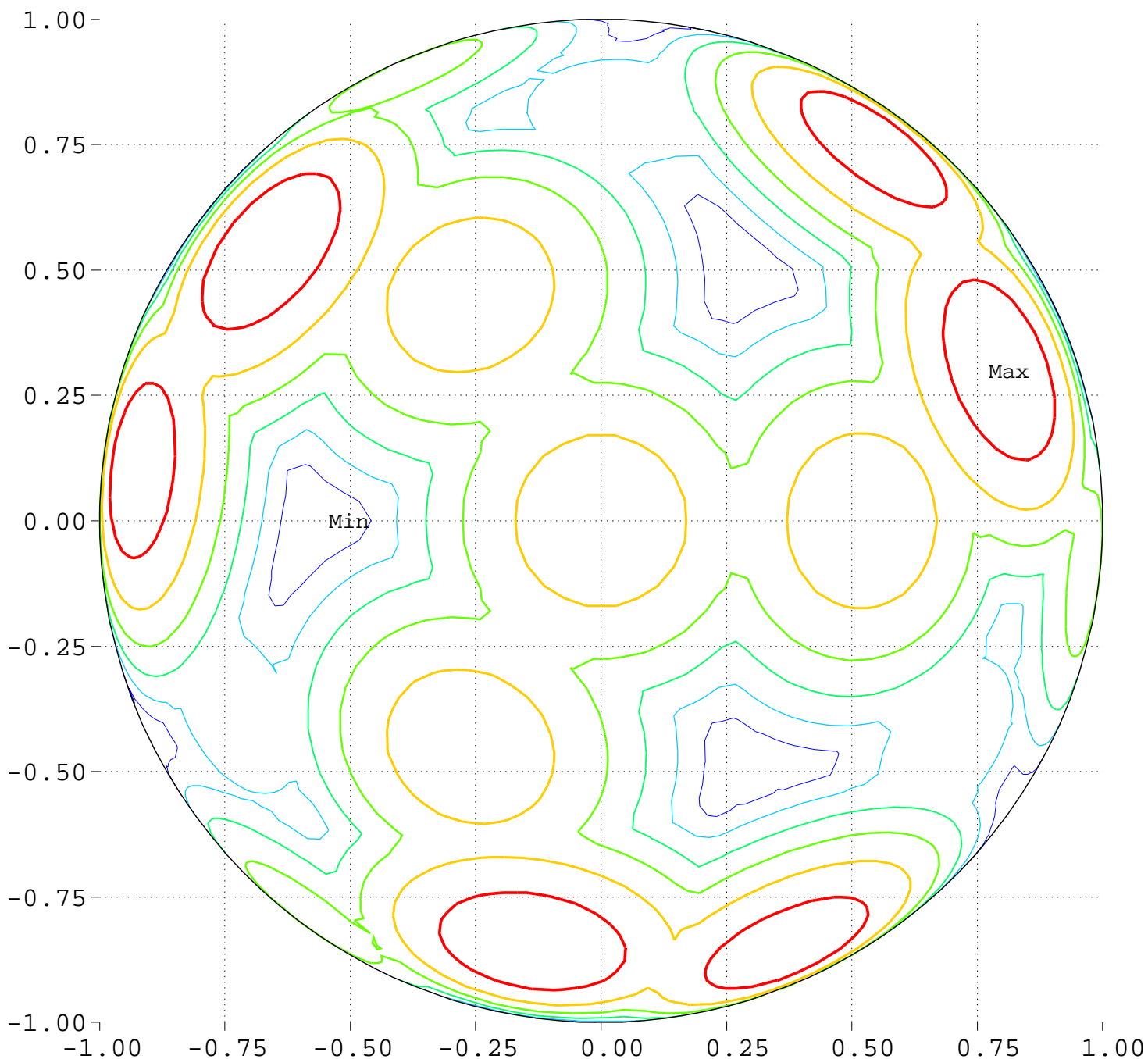
Minimum = 0.00 Maximum = 100.00

Contours around Nadirs of Sources



Maximize Minimum Intensity for 7 Sources
Lowest Intensity: 1.583288

South Pole, 0 Deg = Right, 270 Deg = Top



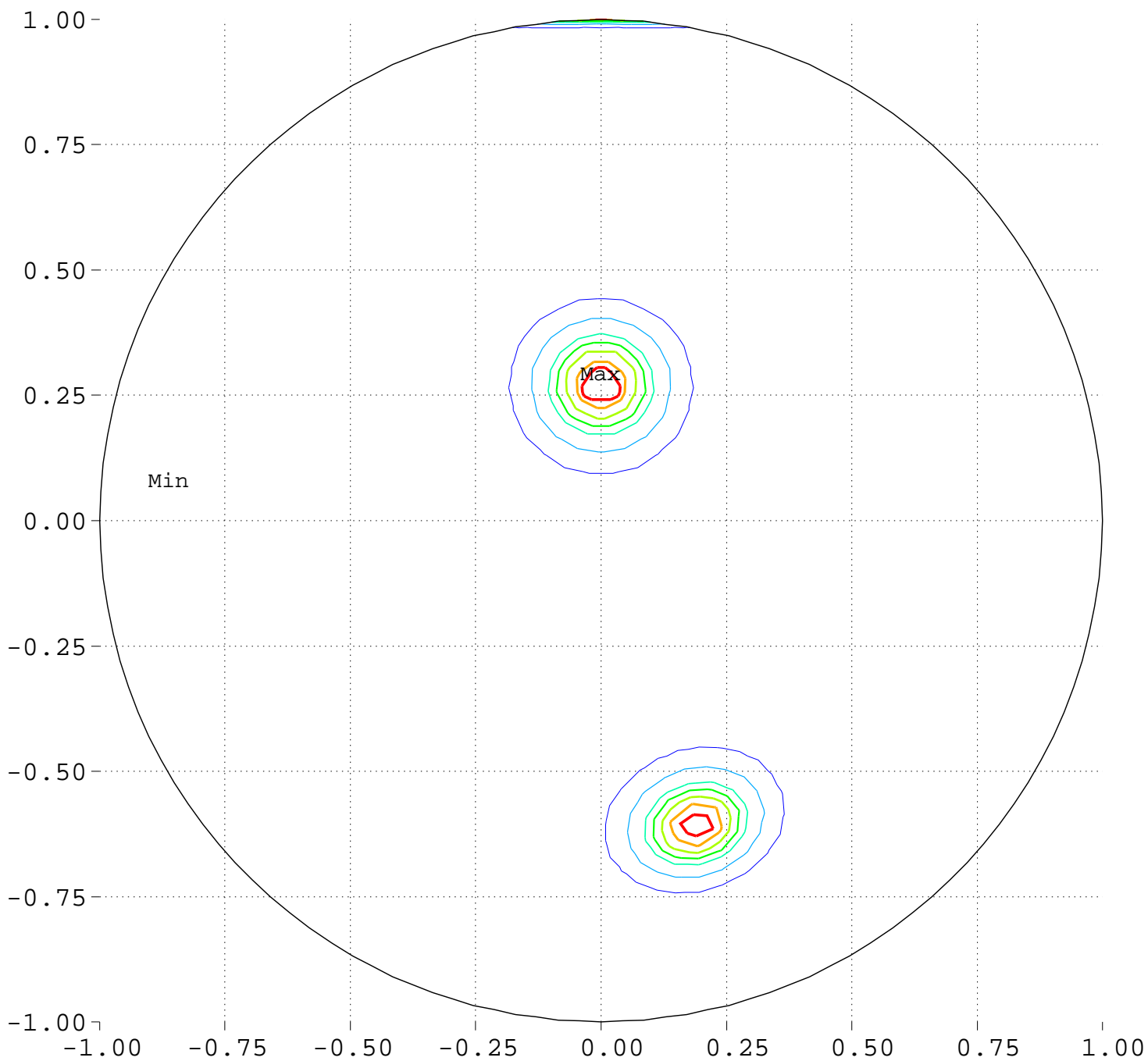
Minimum = 90.53 Maximum = 106.94

Contour Levels of Scaled Intensity

92.5000 95.0000 97.5000 100.0000 102.5000
105.0000

Maximize Minimum Intensity for 7 Sources Source Locations

Equator View, Longitude 0 Deg



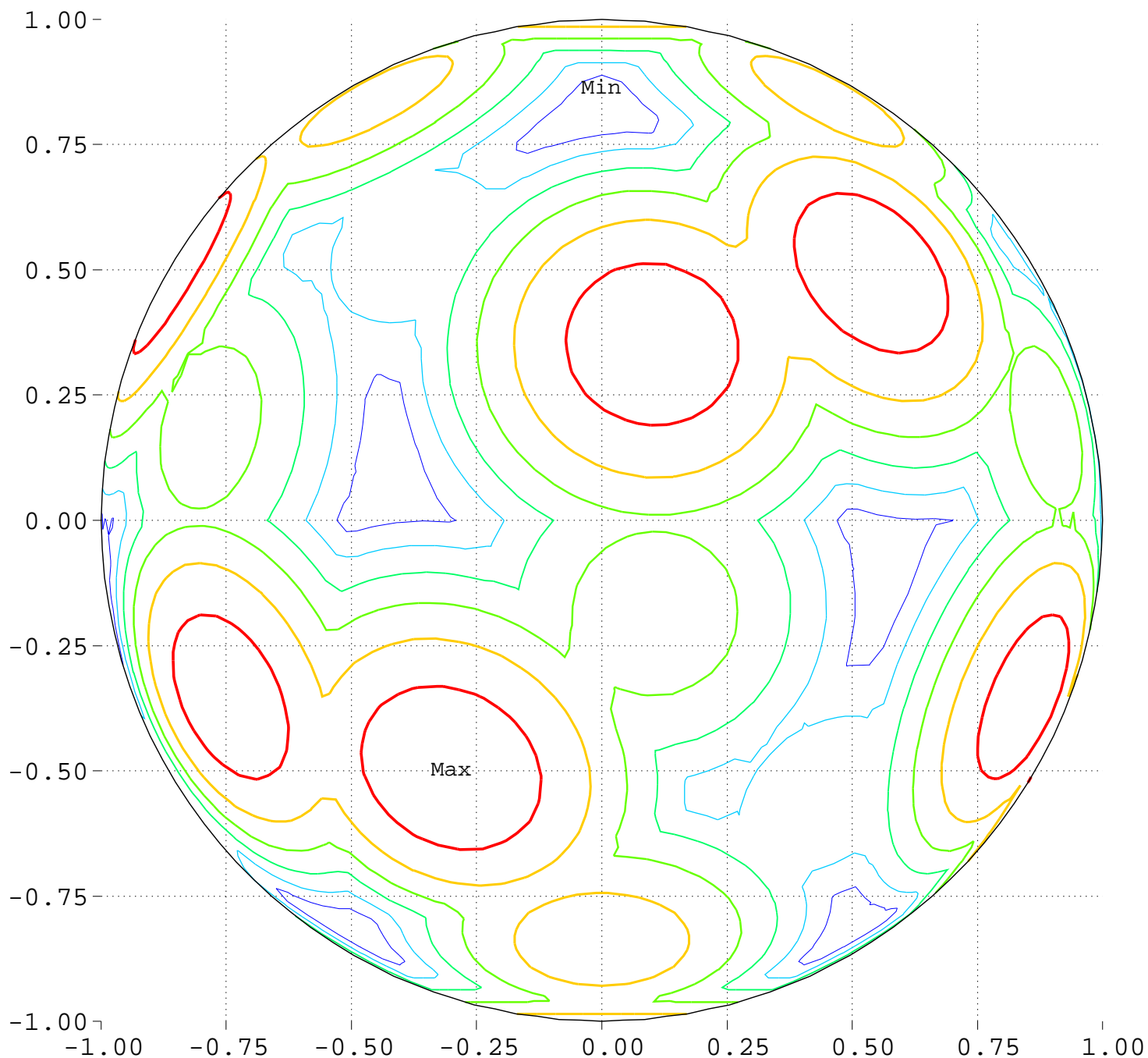
Minimum = 0.00 Maximum = 100.00

Contours around Nadirs of Sources

20.0000 40.0000 60.0000 70.0000 80.0000
90.0000 95.0000

Maximize Minimum Intensity for 7 Sources
Lowest Intensity: 1.583288

Equator View, Longitude 0 Deg



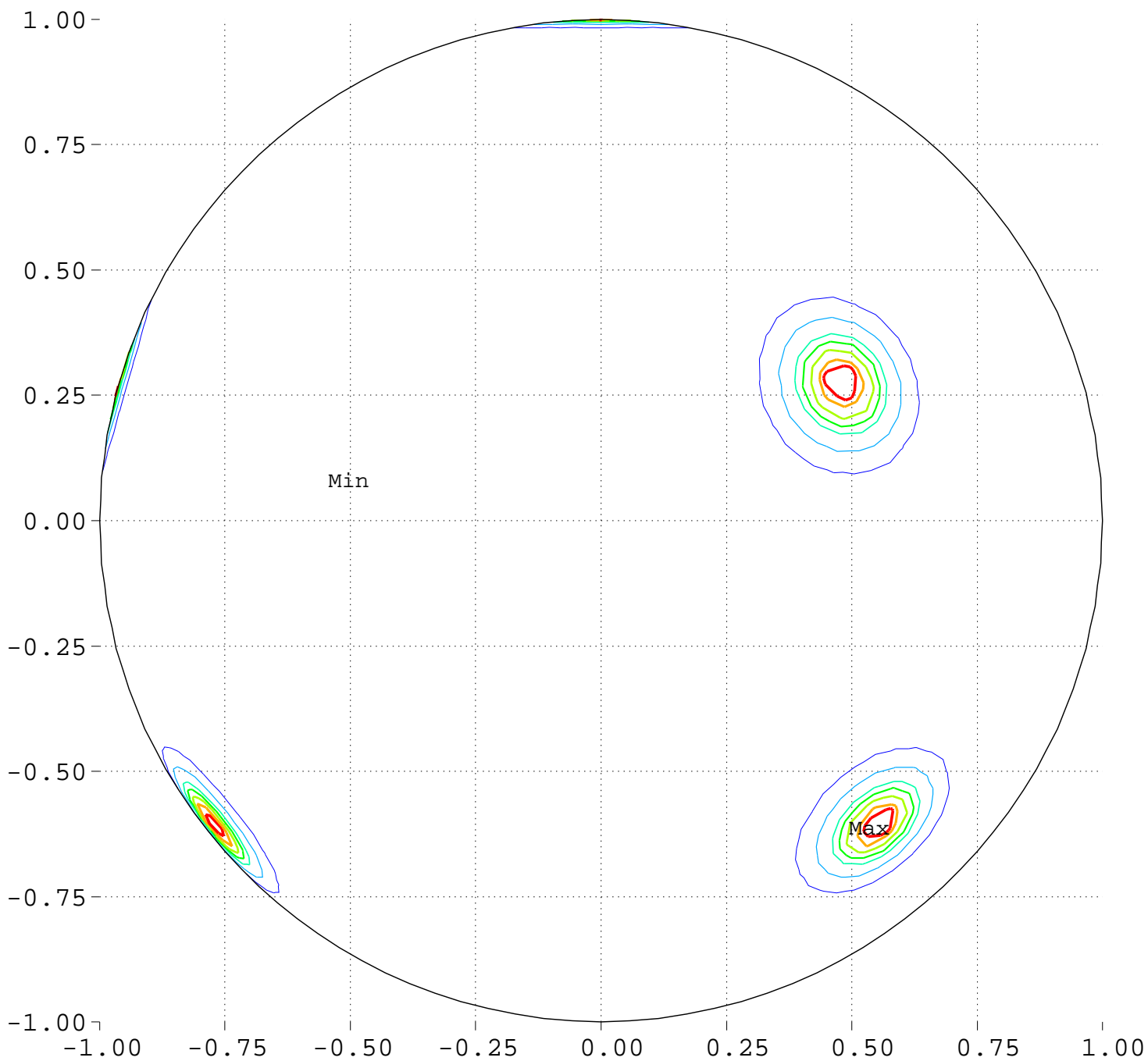
Minimum = 90.48 Maximum = 106.94

Contour Levels of Scaled Intensity

92.5000 95.0000 97.5000 100.0000 102.5000
105.0000

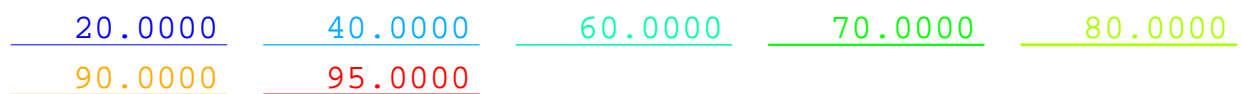
Maximize Minimum Intensity for 7 Sources Source Locations

Equator View, Longitude 90 Deg



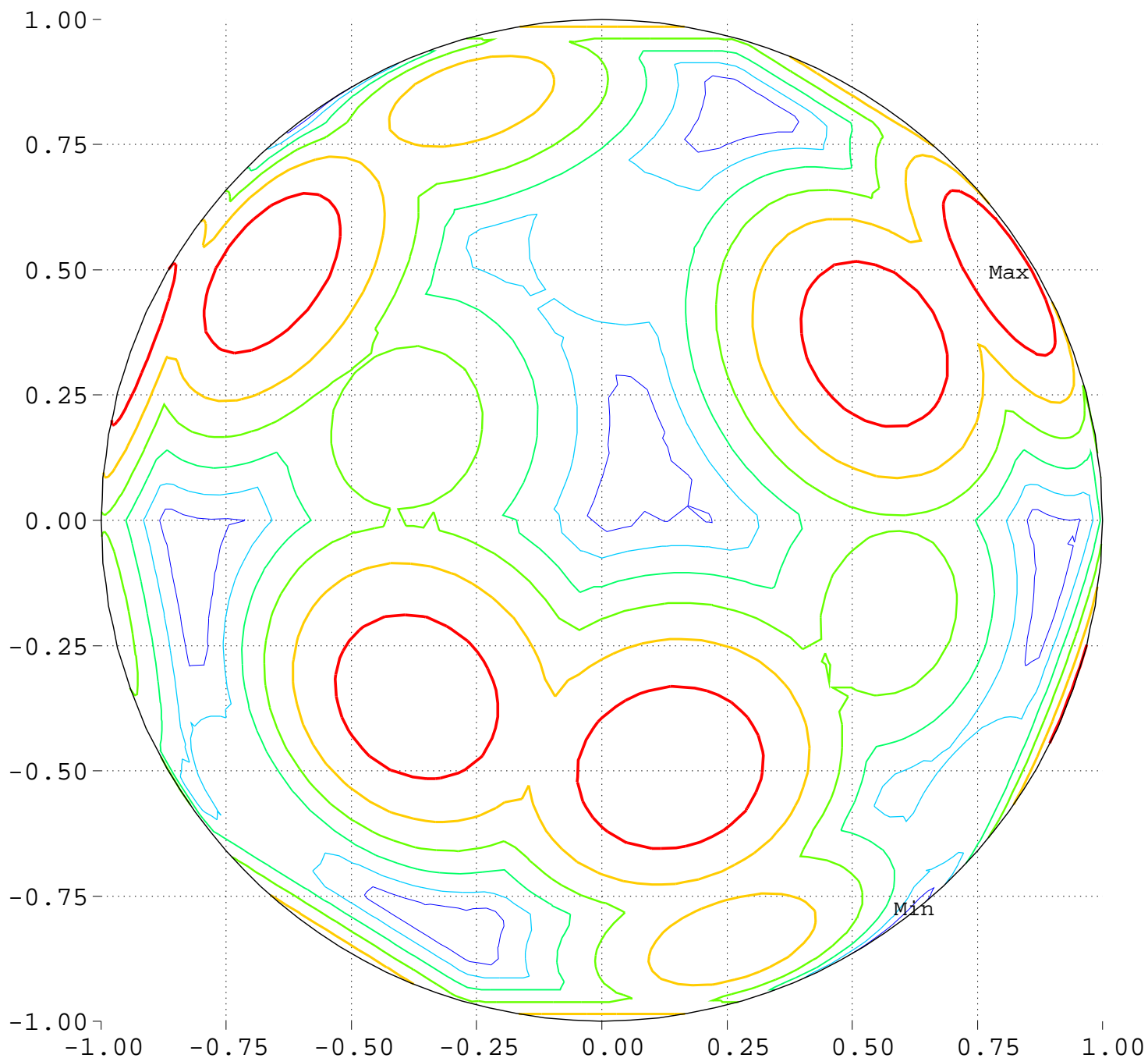
Minimum = 0.00 Maximum = 100.00

Contours around Nadirs of Sources



Maximize Minimum Intensity for 7 Sources
Lowest Intensity: 1.583288

Equator View, Longitude 90 Deg



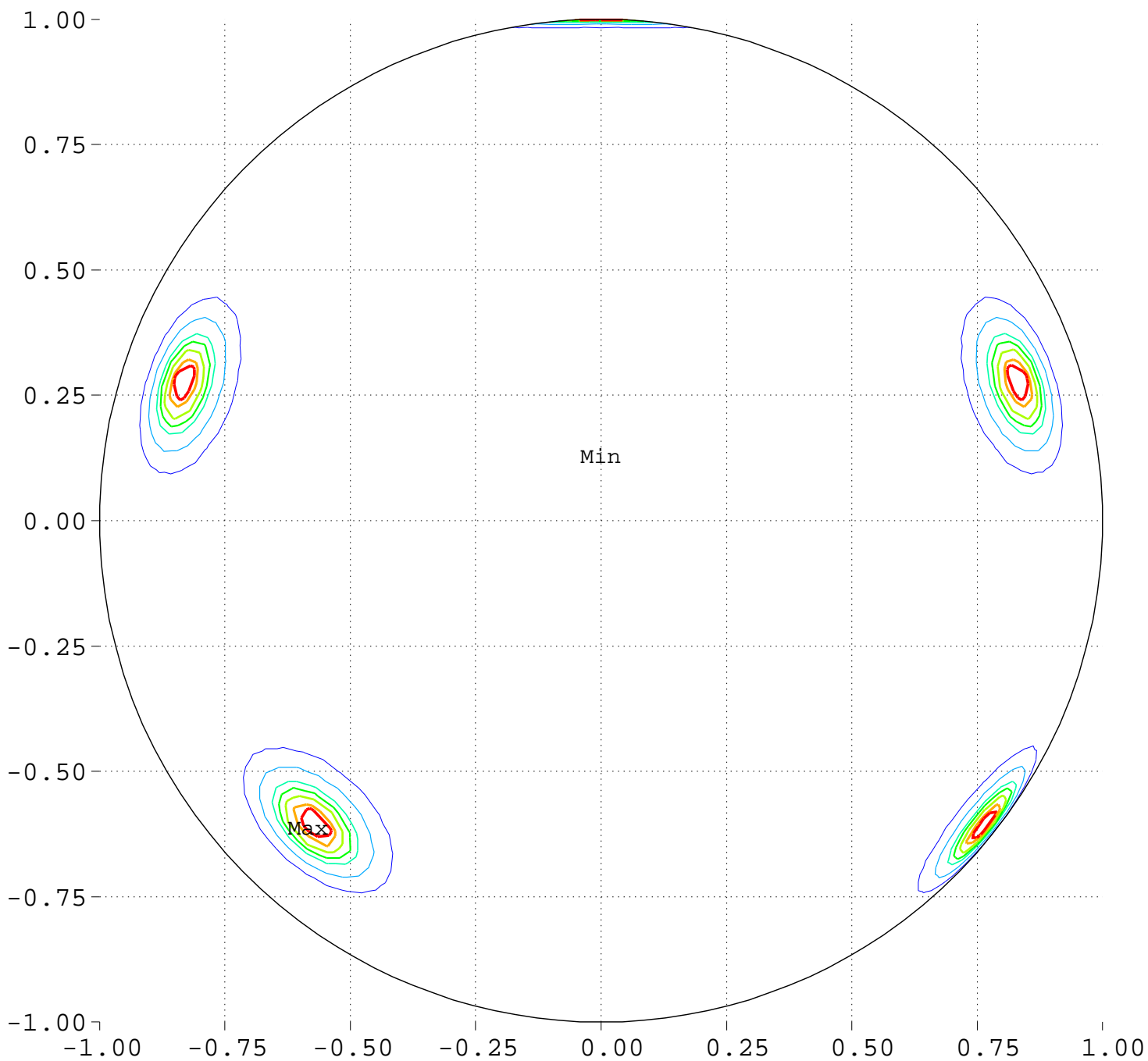
Minimum = 90.73 Maximum = 106.97

Contour Levels of Scaled Intensity

92.5000 95.0000 97.5000 100.0000 102.5000
105.0000

Maximize Minimum Intensity for 7 Sources Source Locations

Equator View, Longitude 180 Deg



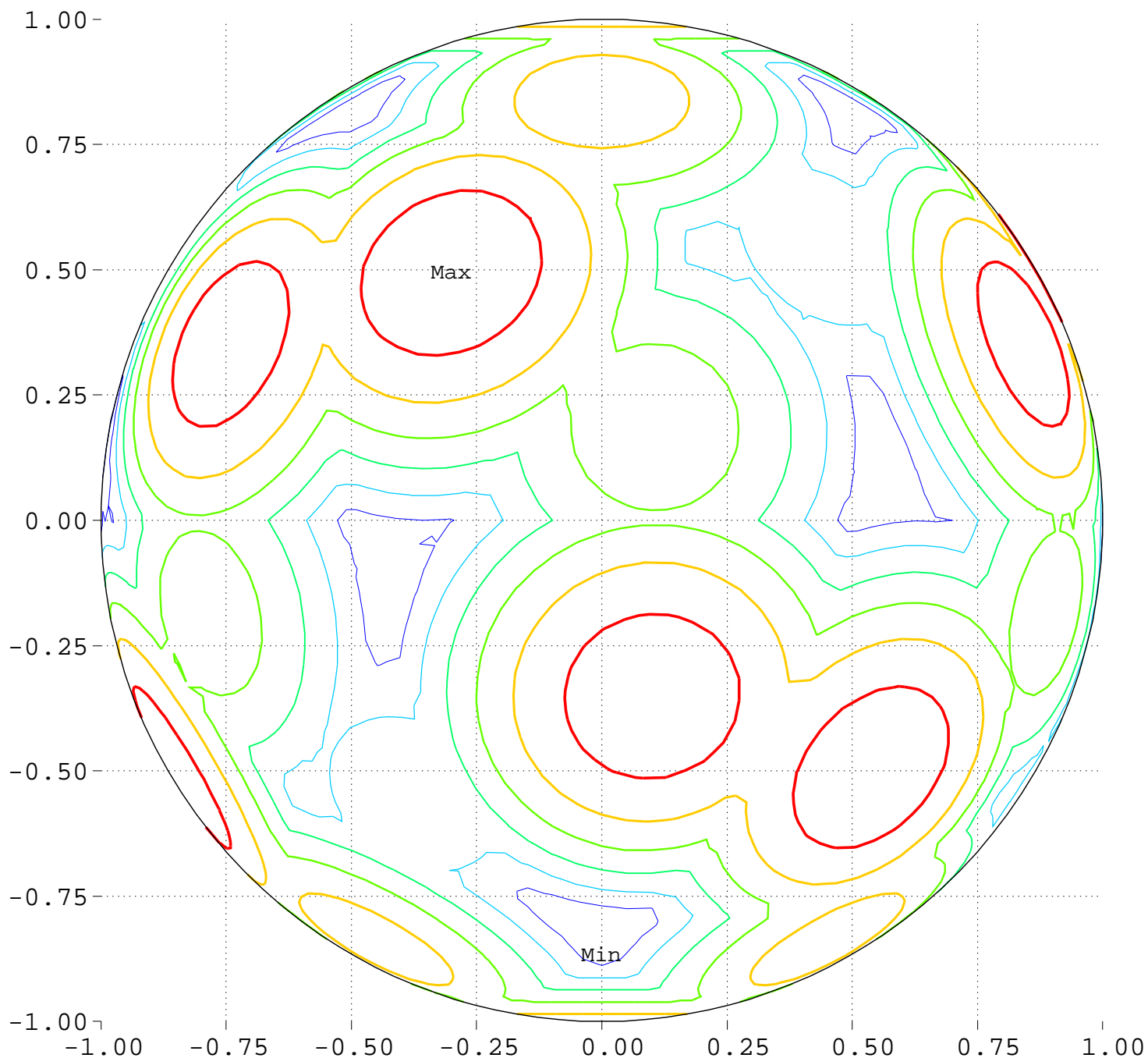
Minimum = 0.00 Maximum = 100.00

Contours around Nadirs of Sources

20.0000 40.0000 60.0000 70.0000 80.0000
90.0000 95.0000

Maximize Minimum Intensity for 7 Sources
Lowest Intensity: 1.583288

Equator View, Longitude 180 Deg



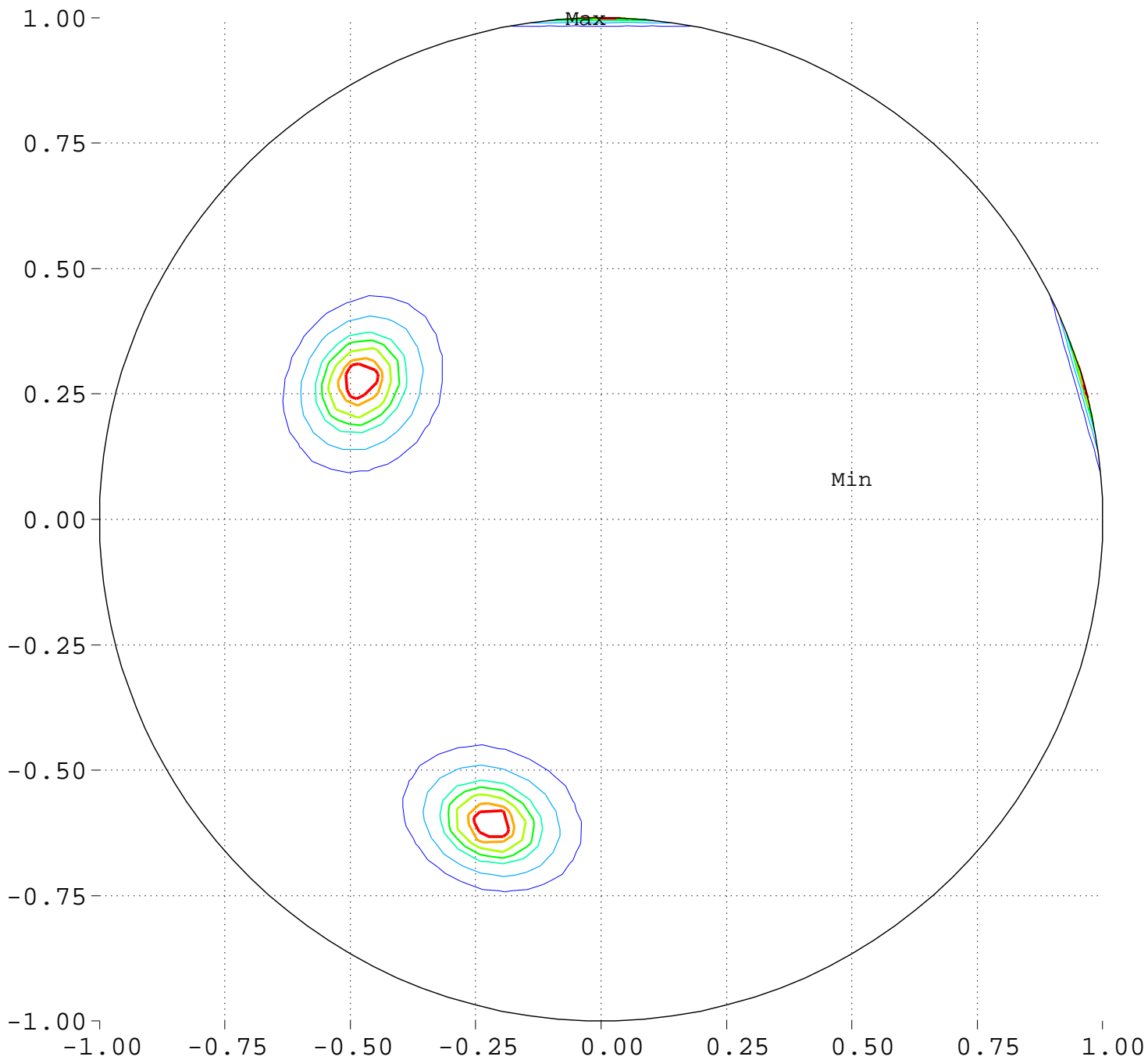
Minimum = 90.53 Maximum = 106.97

Contour Levels of Scaled Intensity

92.5000 95.0000 97.5000 100.0000 102.5000
105.0000

Maximize Minimum Intensity for 7 Sources Source Locations

Equator View, Longitude 270 Deg



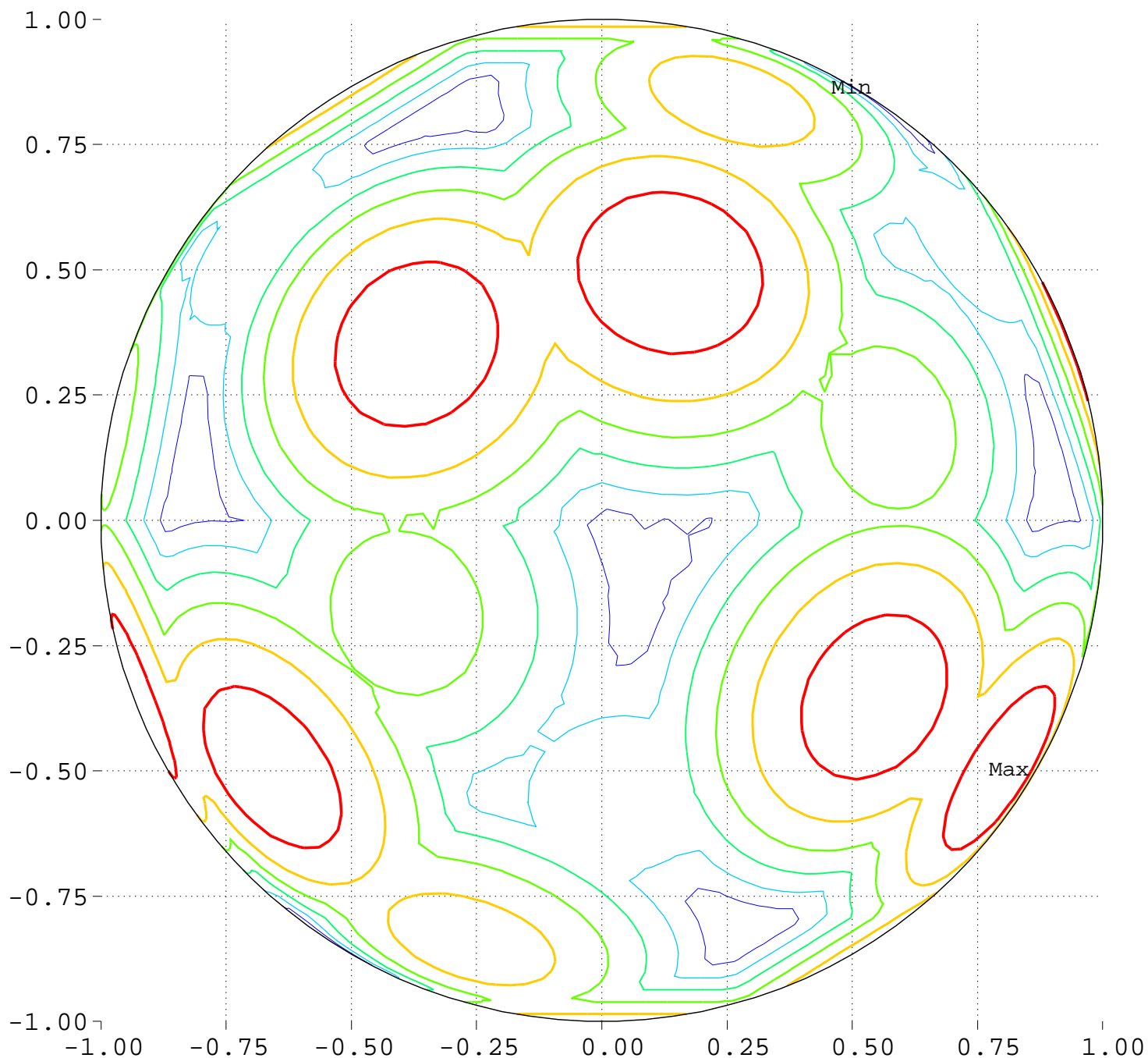
Minimum = 0.00 Maximum = 100.00

Contours around Nadirs of Sources

20.0000 40.0000 60.0000 70.0000 80.0000
90.0000 95.0000

Maximize Minimum Intensity for 7 Sources
Lowest Intensity: 1.583288

Equator View, Longitude 270 Deg



Minimum = 90.48 Maximum = 106.94

Contour Levels of Scaled Intensity

92.5000 95.0000 97.5000 100.0000 102.5000
105.0000