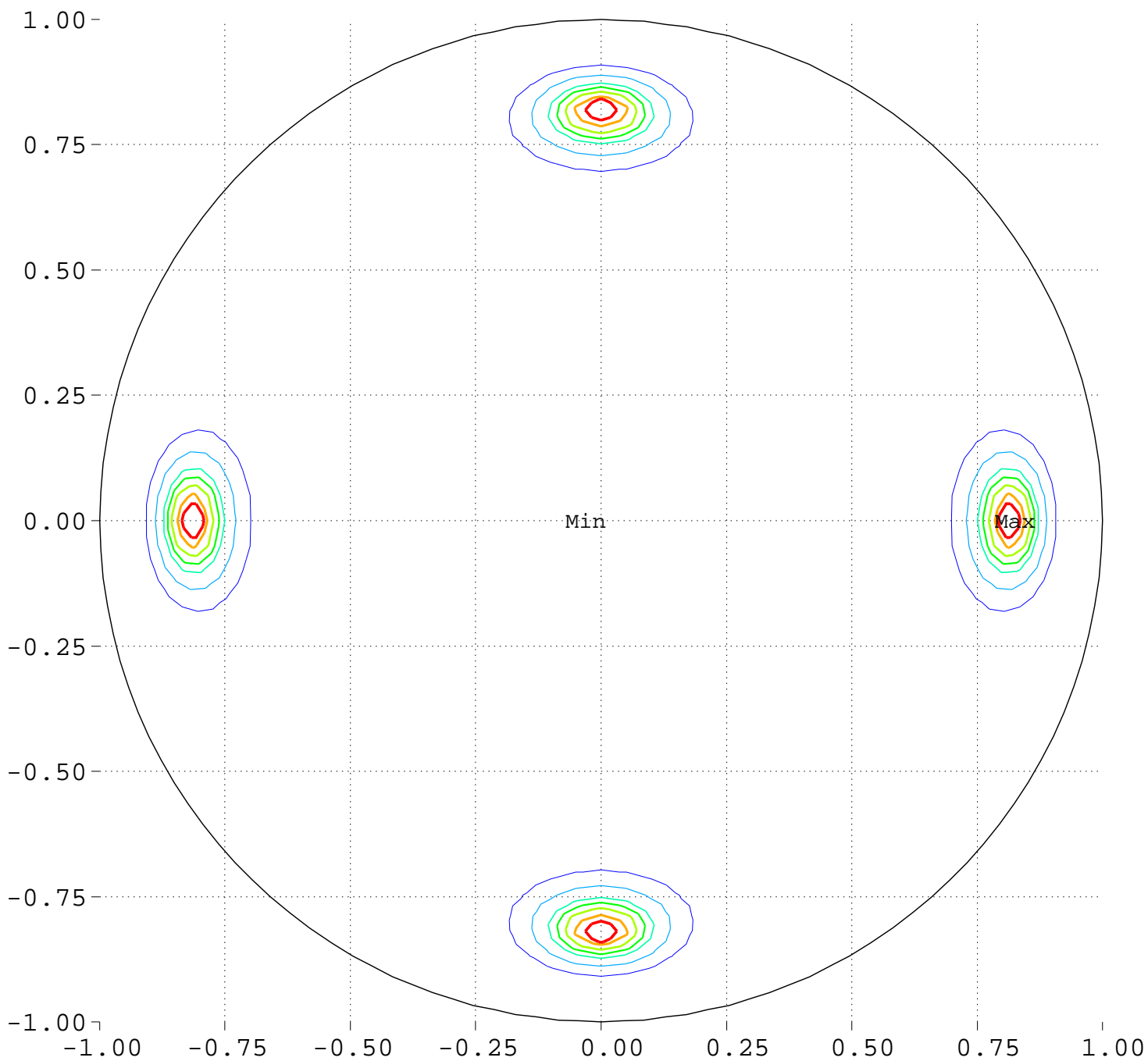


Maximize Minimum Intensity for 8 Sources Source Locations

North Pole, 0 Deg = Right, 90 Deg = Top



Minimum = 0.00 Maximum = 100.00

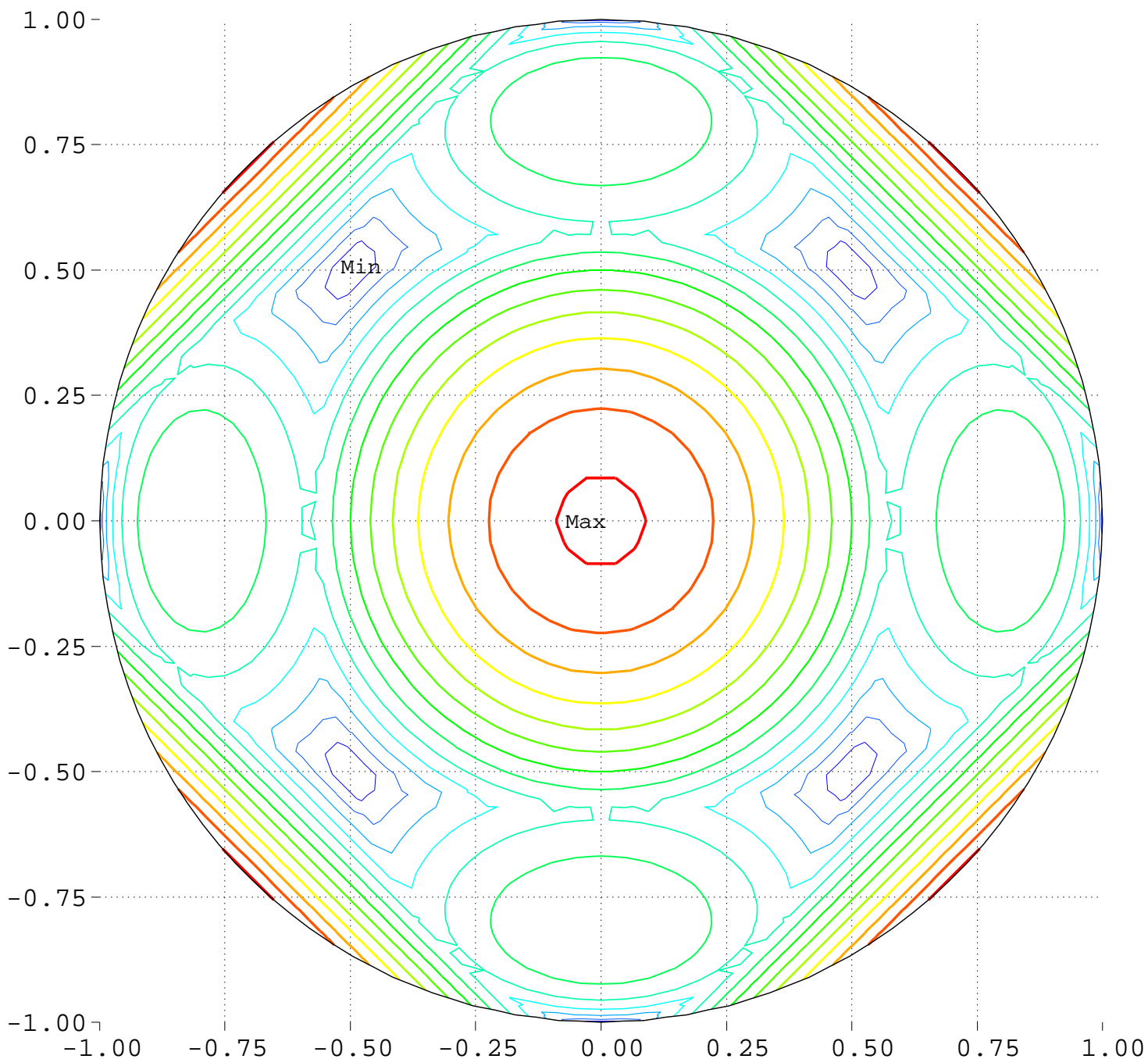
Contours around Nadirs of Sources



Maximize Minimum Intensity for 8 Sources

Lowest Intensity: 1.632993

North Pole, 0 Deg = Right, 90 Deg = Top



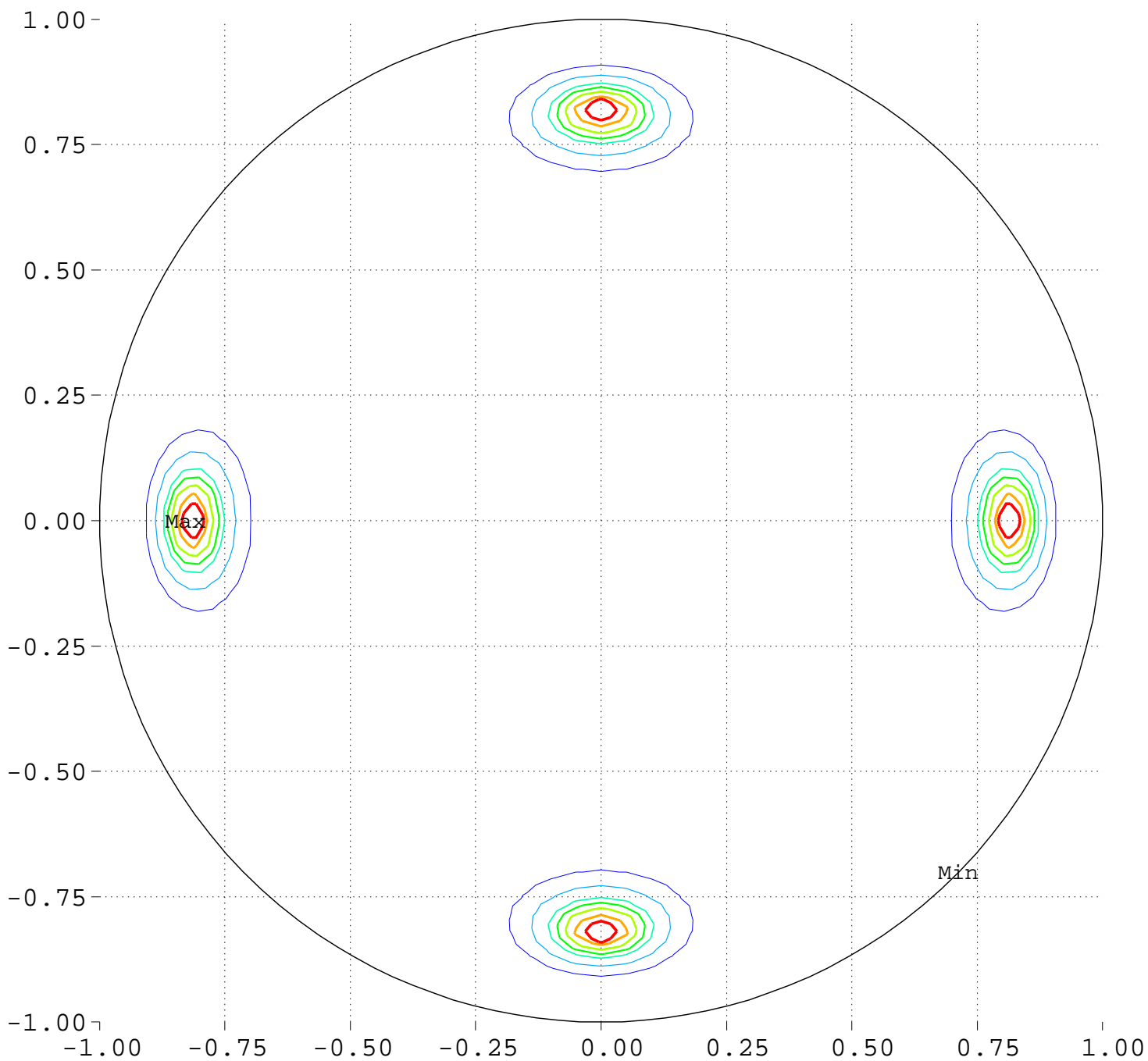
Minimum = 82.92 Maximum = 115.42

Contour Levels of Scaled Intensity

<u>85.0000</u>	<u>87.5000</u>	<u>90.0000</u>	<u>92.5000</u>	<u>95.0000</u>
<u>97.5000</u>	<u>100.0000</u>	<u>102.5000</u>	<u>105.0000</u>	<u>107.5000</u>
<u>110.0000</u>	<u>112.5000</u>	<u>115.0000</u>		

Maximize Minimum Intensity for 8 Sources Source Locations

South Pole, 0 Deg = Right, 270 Deg = Top



Minimum = 0.00 Maximum = 100.00

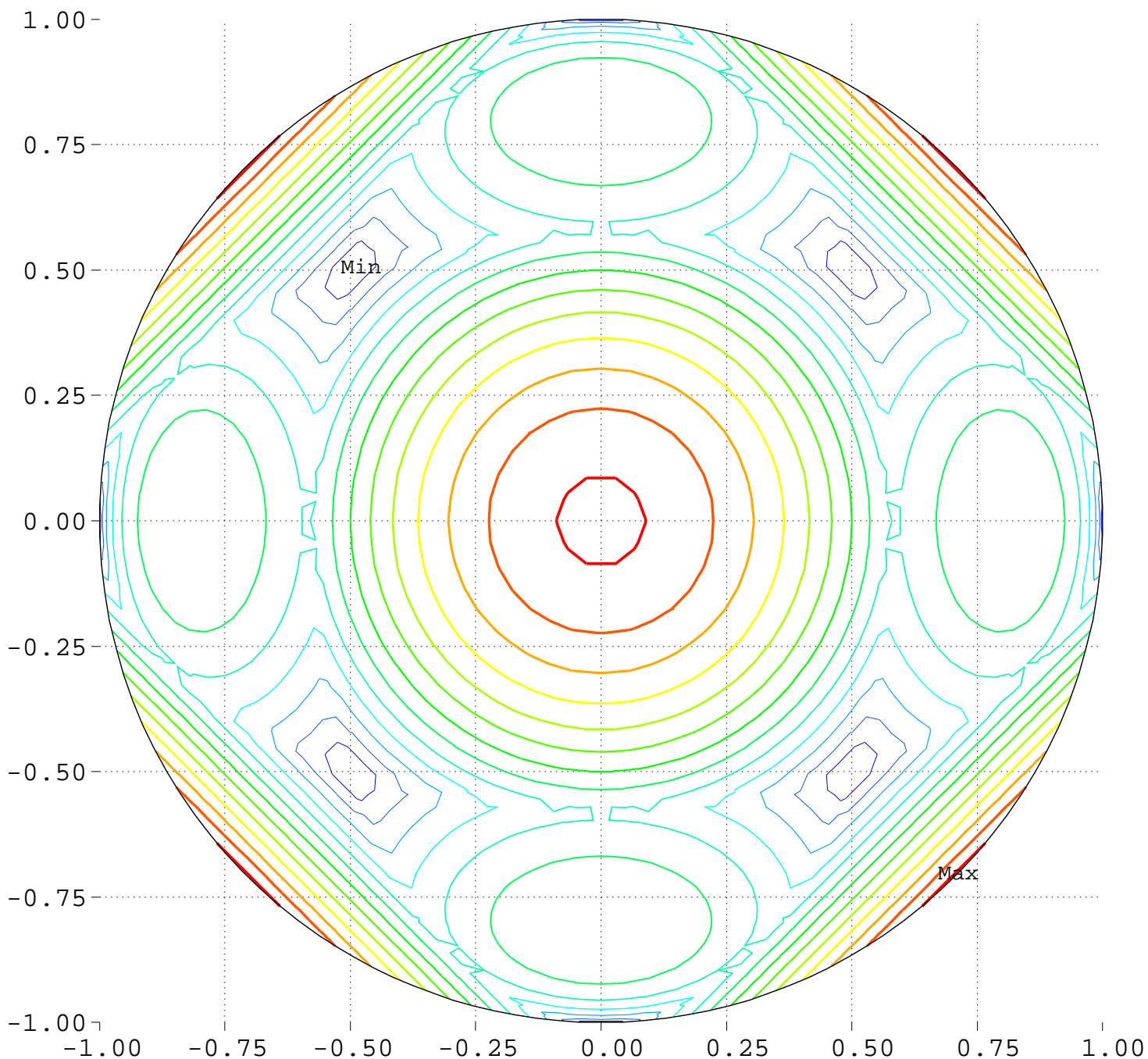
Contours around Nadirs of Sources



Maximize Minimum Intensity for 8 Sources

Lowest Intensity: 1.632993

South Pole, 0 Deg = Right, 270 Deg = Top



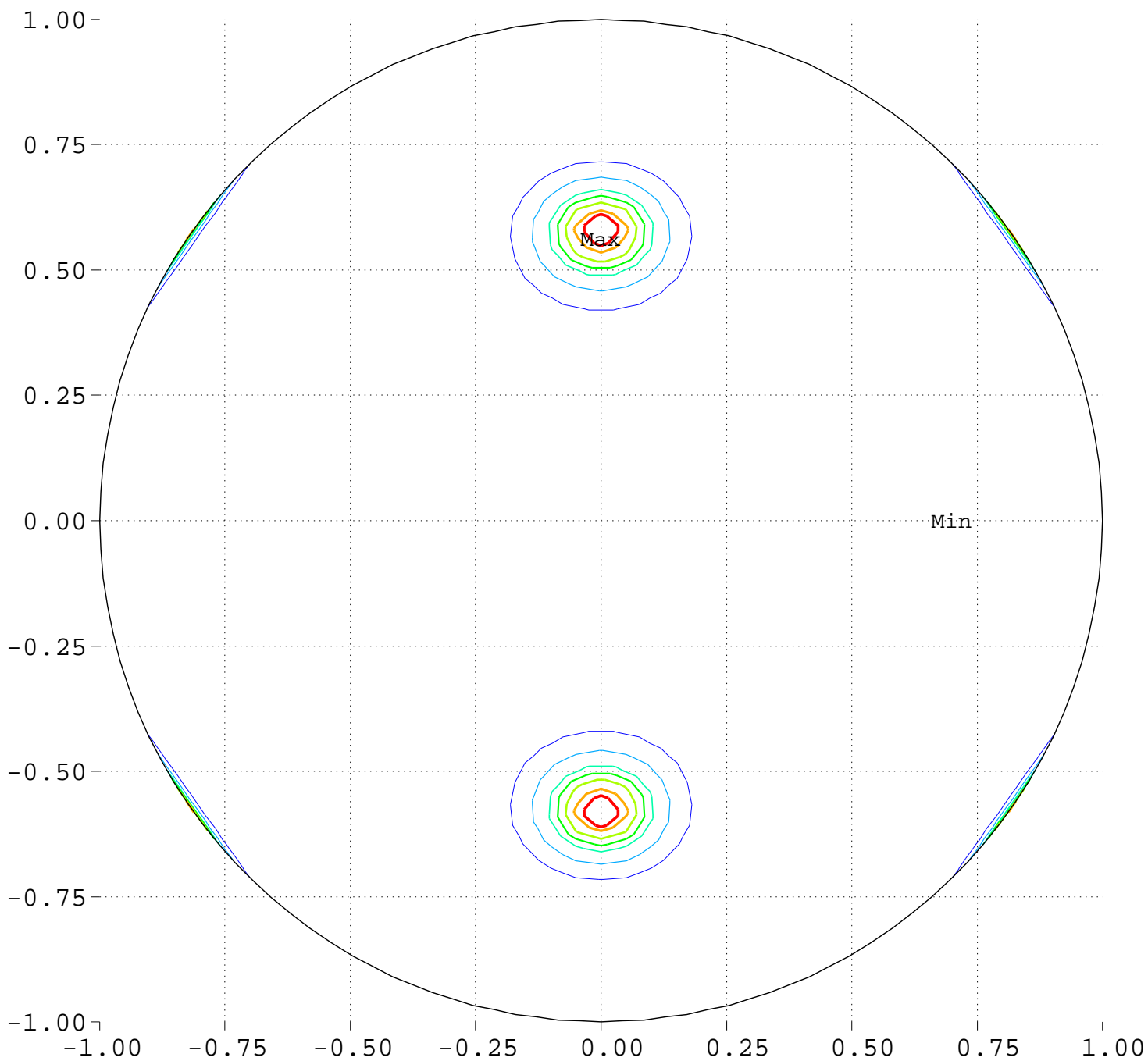
Minimum = 82.92 Maximum = 115.46

Contour Levels of Scaled Intensity

<u>85.0000</u>	<u>87.5000</u>	<u>90.0000</u>	<u>92.5000</u>	<u>95.0000</u>
<u>97.5000</u>	<u>100.0000</u>	<u>102.5000</u>	<u>105.0000</u>	<u>107.5000</u>
<u>110.0000</u>	<u>112.5000</u>	<u>115.0000</u>		

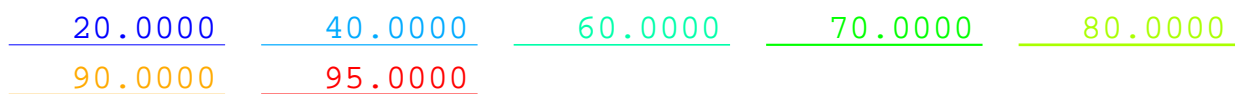
Maximize Minimum Intensity for 8 Sources Source Locations

Equator View, Longitude 0 Deg



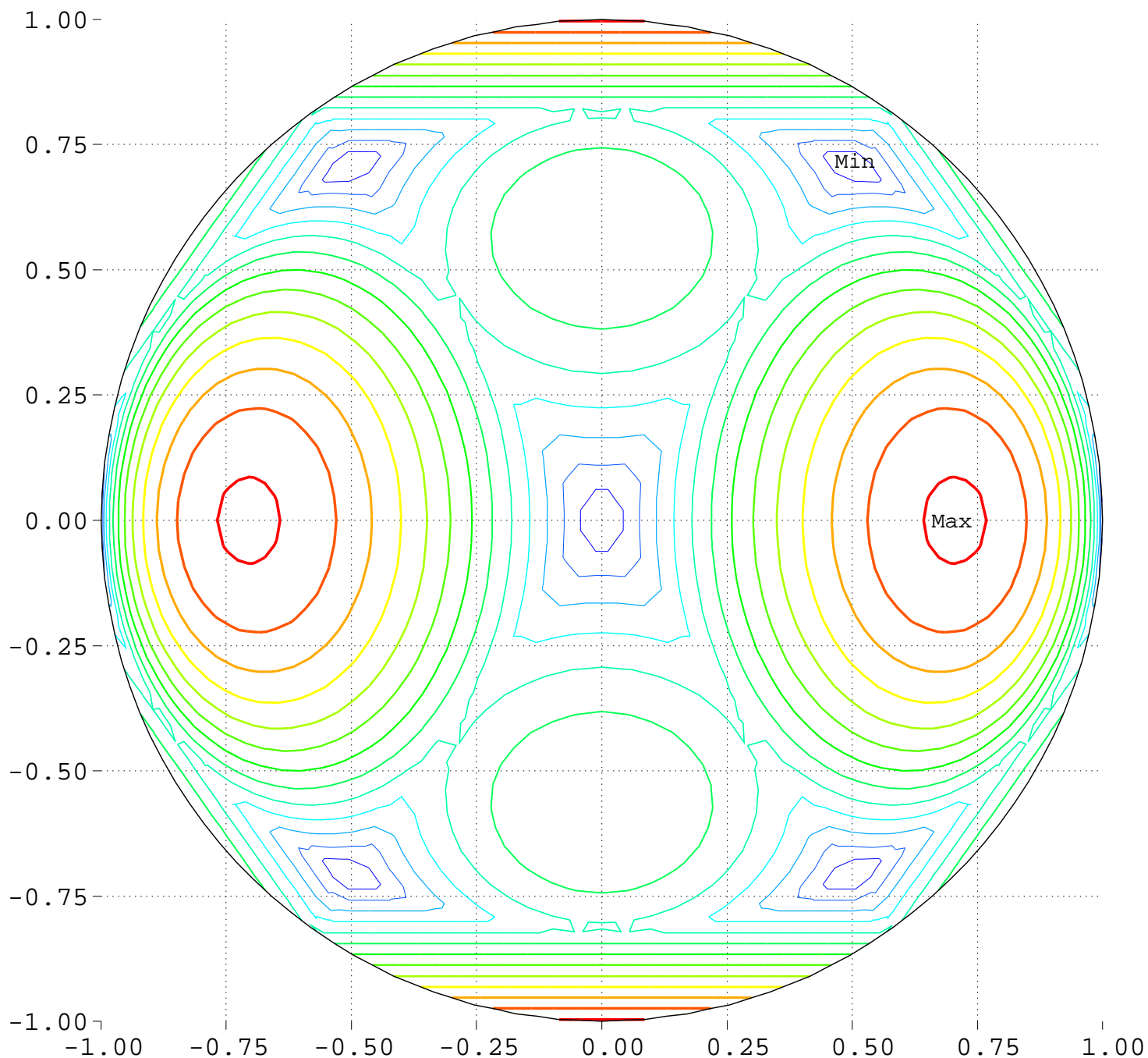
Minimum = 0.00 Maximum = 100.00

Contours around Nadirs of Sources



Maximize Minimum Intensity for 8 Sources
Lowest Intensity: 1.632993

Equator View, Longitude 0 Deg



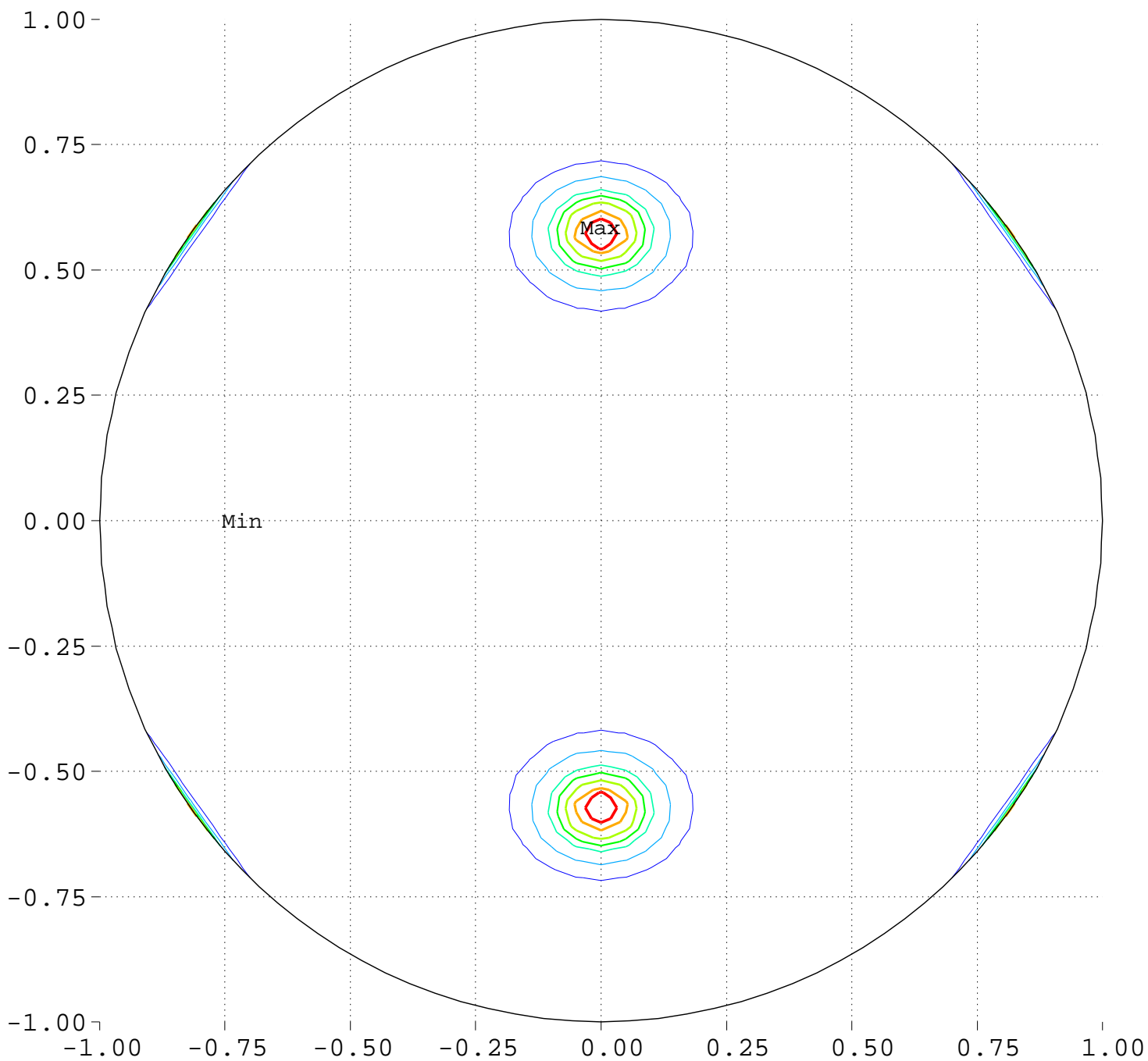
Minimum = 82.92 Maximum = 115.46

Contour Levels of Scaled Intensity

<u>85.0000</u>	<u>87.5000</u>	<u>90.0000</u>	<u>92.5000</u>	<u>95.0000</u>
<u>97.5000</u>	<u>100.0000</u>	<u>102.5000</u>	<u>105.0000</u>	<u>107.5000</u>
<u>110.0000</u>	<u>112.5000</u>	<u>115.0000</u>		

Maximize Minimum Intensity for 8 Sources Source Locations

Equator View, Longitude 90 Deg



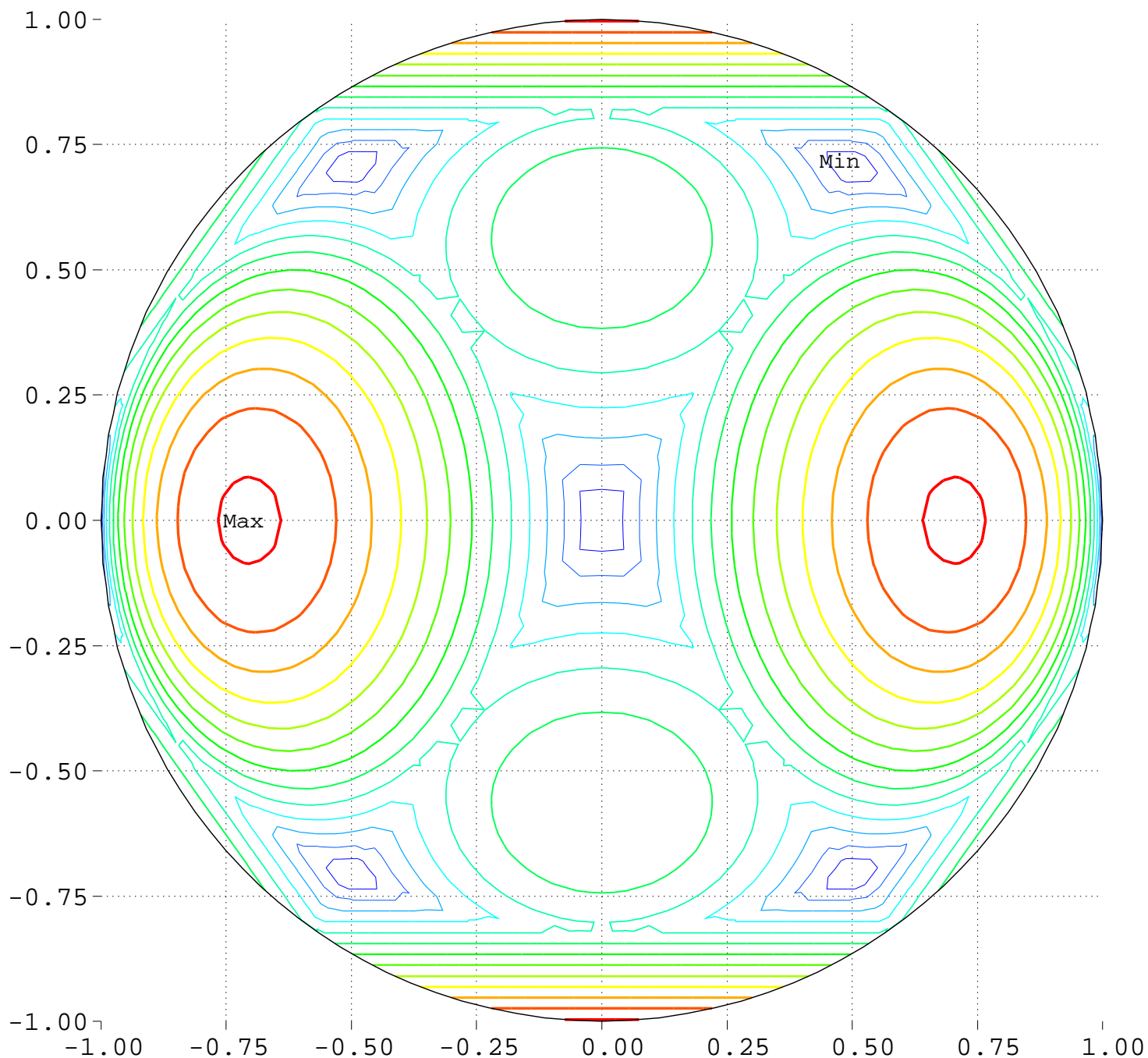
Minimum = 0.00 Maximum = 100.00

Contours around Nadirs of Sources



Maximize Minimum Intensity for 8 Sources
Lowest Intensity: 1.632993

Equator View, Longitude 90 Deg



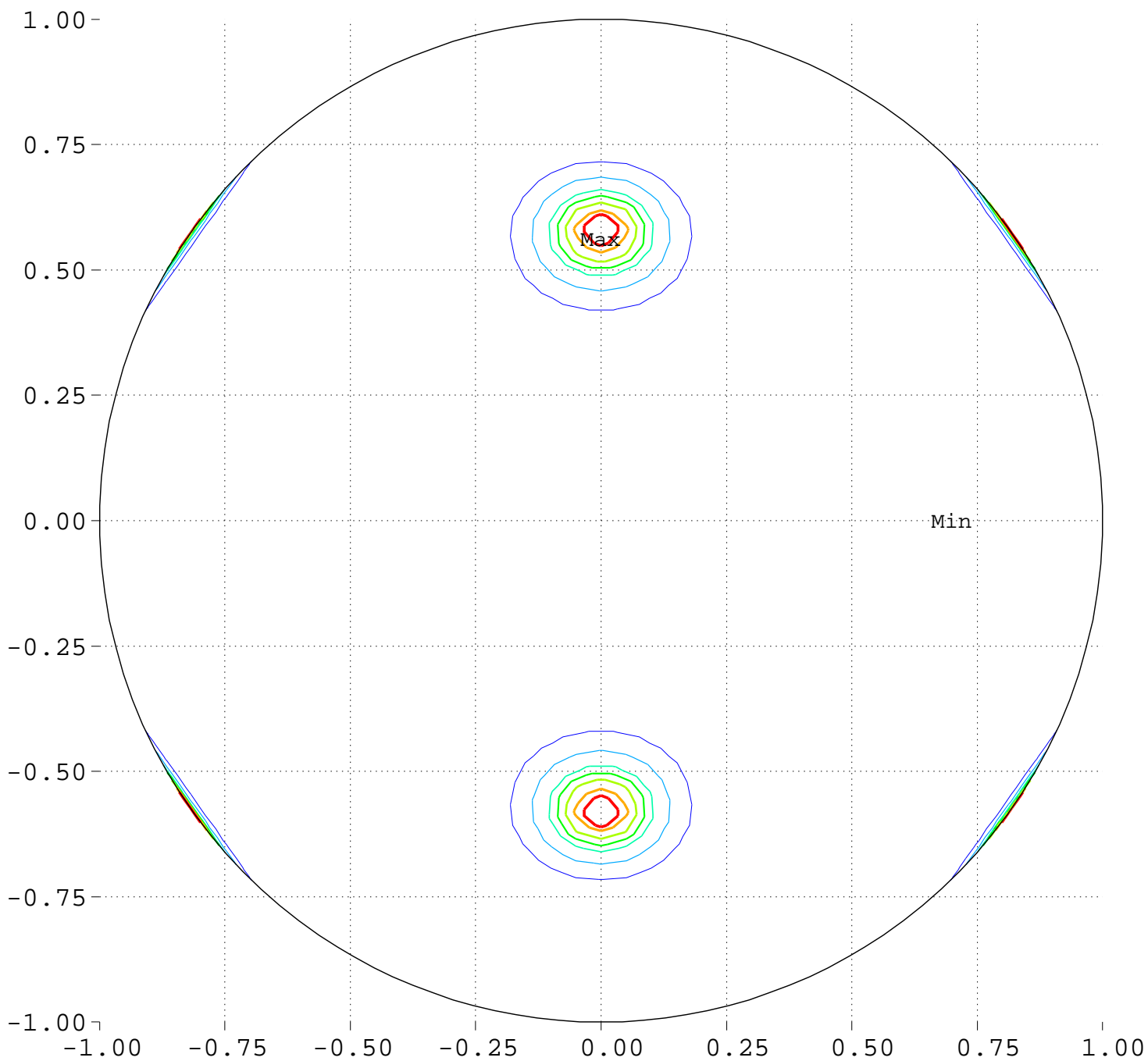
Minimum = 82.92 Maximum = 115.46

Contour Levels of Scaled Intensity

<u>85.0000</u>	<u>87.5000</u>	<u>90.0000</u>	<u>92.5000</u>	<u>95.0000</u>
<u>97.5000</u>	<u>100.0000</u>	<u>102.5000</u>	<u>105.0000</u>	<u>107.5000</u>
<u>110.0000</u>	<u>112.5000</u>	<u>115.0000</u>		

Maximize Minimum Intensity for 8 Sources Source Locations

Equator View, Longitude 180 Deg



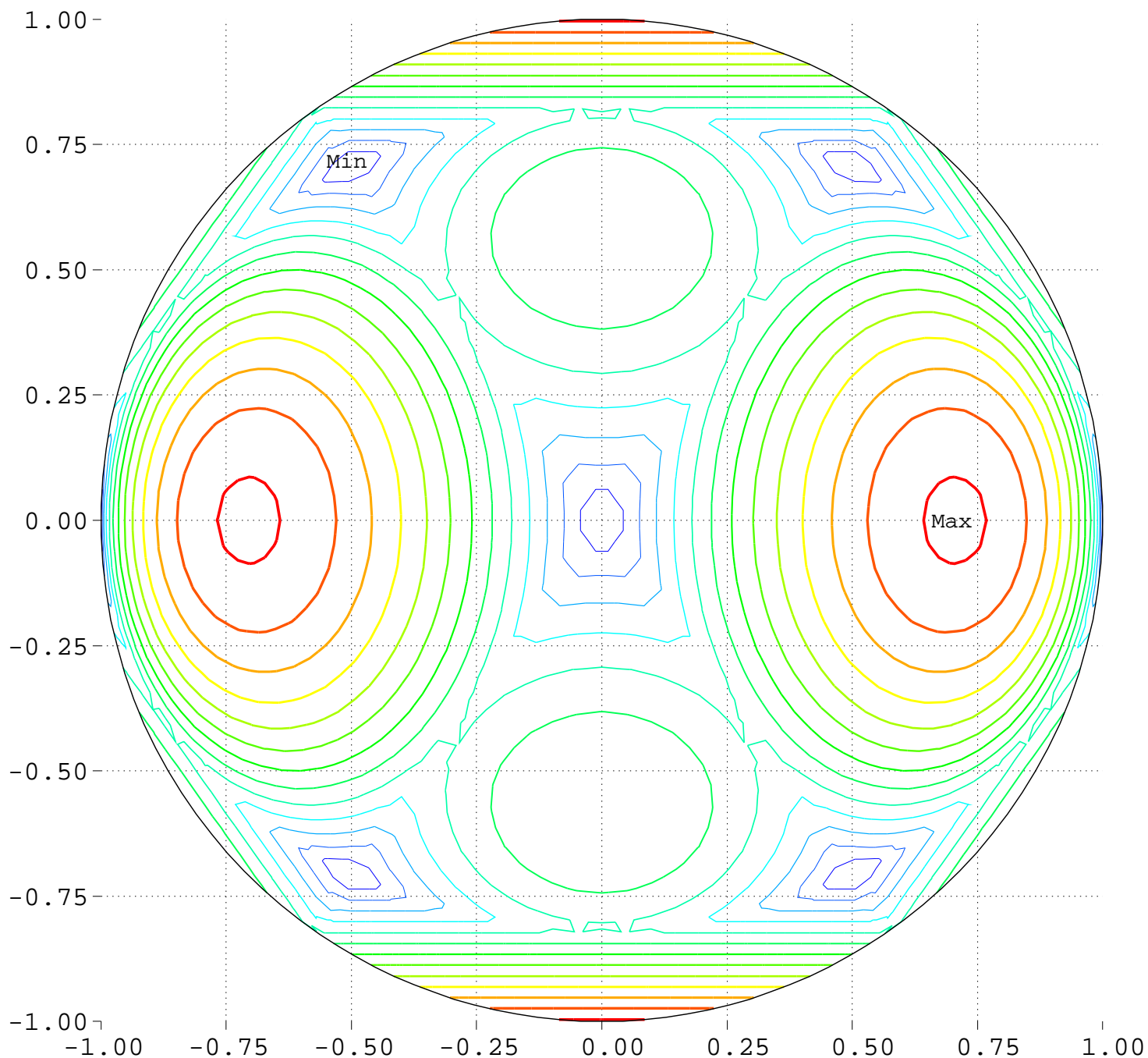
Minimum = 0.00 Maximum = 100.00

Contours around Nadirs of Sources



Maximize Minimum Intensity for 8 Sources
Lowest Intensity: 1.632993

Equator View, Longitude 180 Deg



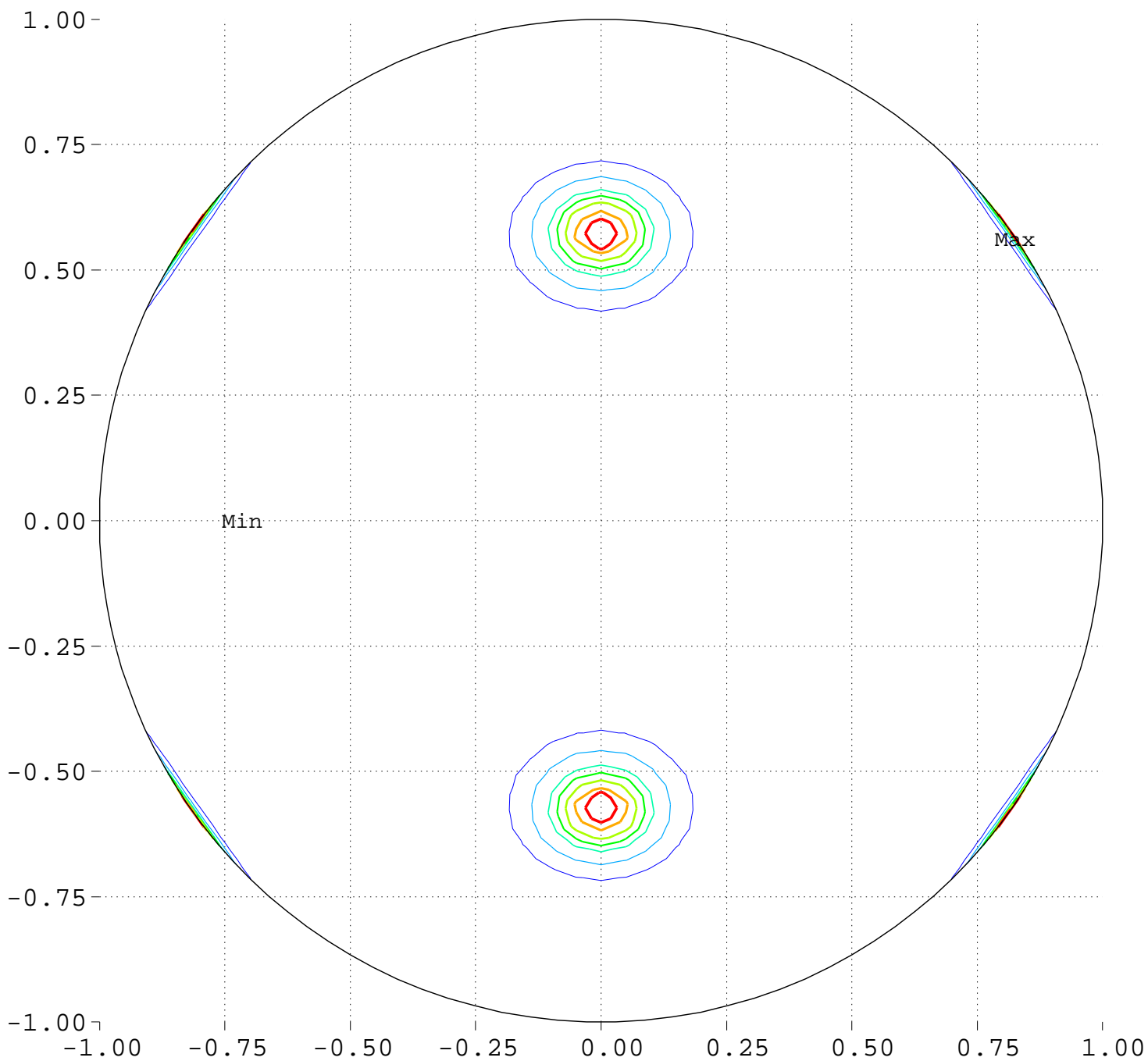
Minimum = 82.92 Maximum = 115.46

Contour Levels of Scaled Intensity

<u>85.0000</u>	<u>87.5000</u>	<u>90.0000</u>	<u>92.5000</u>	<u>95.0000</u>
<u>97.5000</u>	<u>100.0000</u>	<u>102.5000</u>	<u>105.0000</u>	<u>107.5000</u>
<u>110.0000</u>	<u>112.5000</u>	<u>115.0000</u>		

Maximize Minimum Intensity for 8 Sources Source Locations

Equator View, Longitude 270 Deg



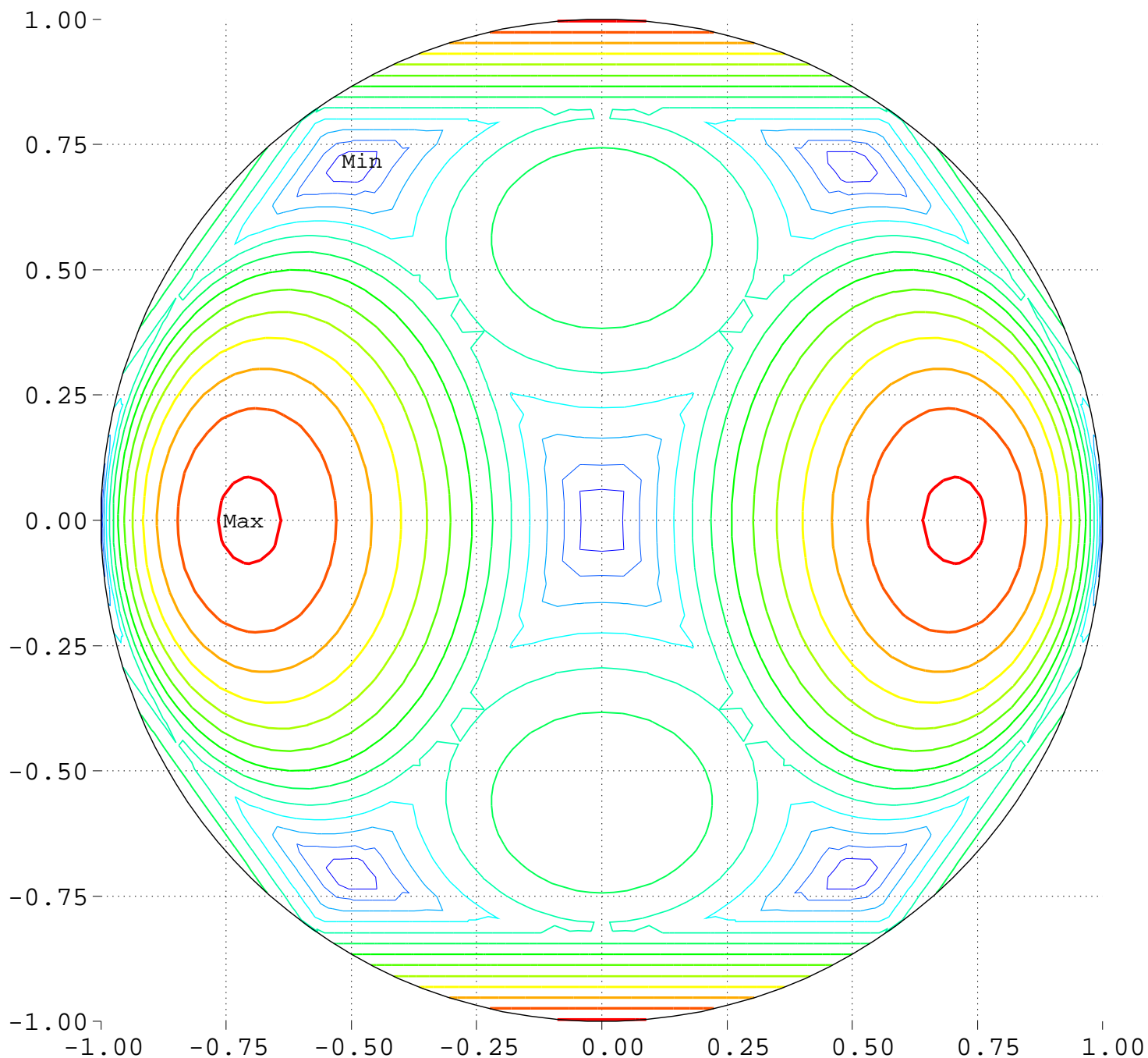
Minimum = 0.00 Maximum = 100.00

Contours around Nadirs of Sources

20.0000 40.0000 60.0000 70.0000 80.0000
90.0000 95.0000

Maximize Minimum Intensity for 8 Sources
Lowest Intensity: 1.632993

Equator View, Longitude 270 Deg



Minimum = 82.92 Maximum = 115.46

Contour Levels of Scaled Intensity

<u>85.0000</u>	<u>87.5000</u>	<u>90.0000</u>	<u>92.5000</u>	<u>95.0000</u>
<u>97.5000</u>	<u>100.0000</u>	<u>102.5000</u>	<u>105.0000</u>	<u>107.5000</u>
<u>110.0000</u>	<u>112.5000</u>	<u>115.0000</u>		