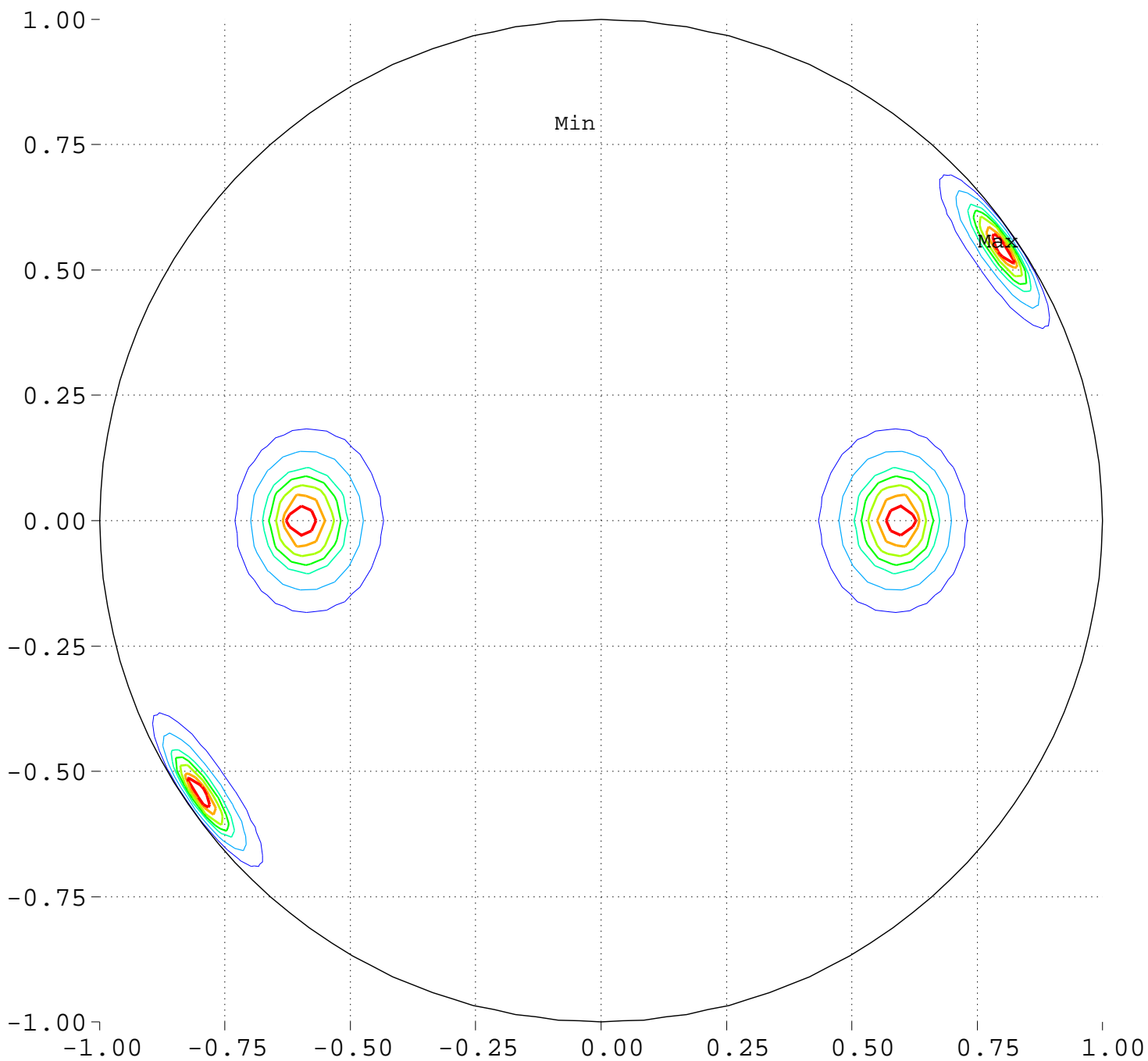


Minimize Maximum Intensity for 8 Sources Source Locations

North Pole, 0 Deg = Right, 90 Deg = Top



Minimum = 0.00 Maximum = 100.00

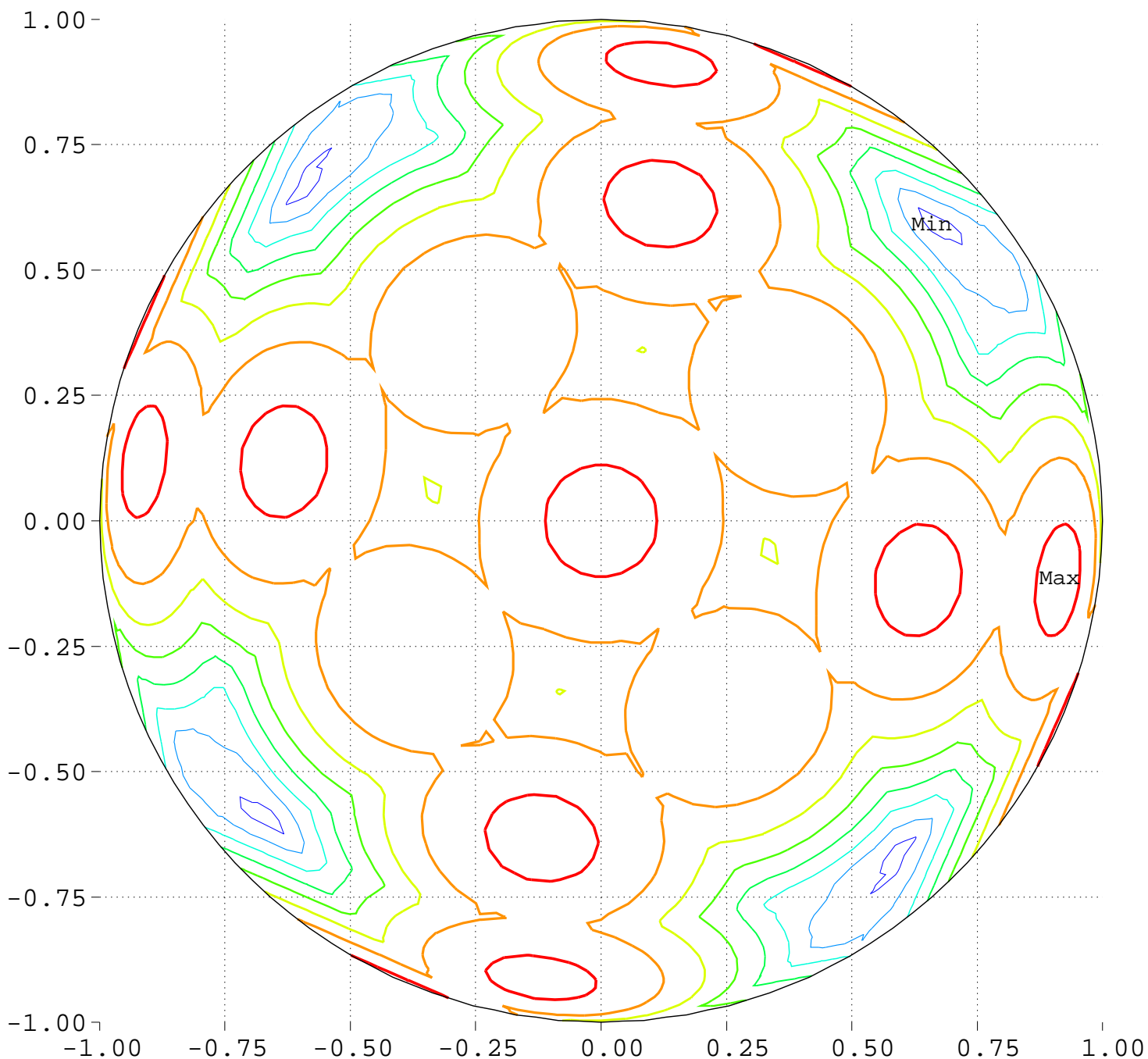
Contours around Nadirs of Sources



Minimize Maximum Intensity for 8 Sources

Highest Intensity: 2.113991

North Pole, 0 Deg = Right, 90 Deg = Top



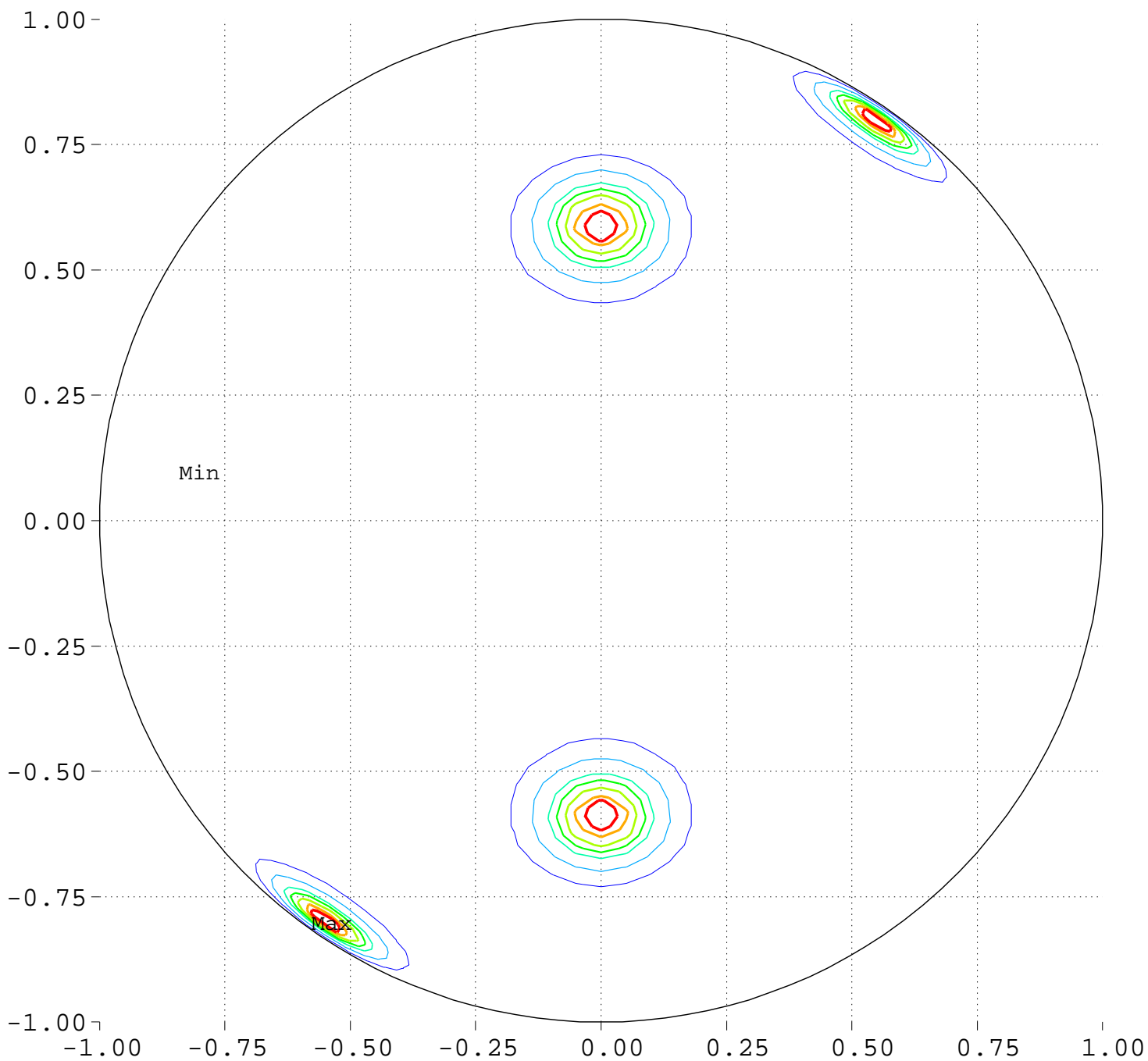
Minimum = 86.51 Maximum = 105.70

Contour Levels of Scaled Intensity



Minimize Maximum Intensity for 8 Sources Source Locations

South Pole, 0 Deg = Right, 270 Deg = Top



Minimum = 0.00 Maximum = 100.00

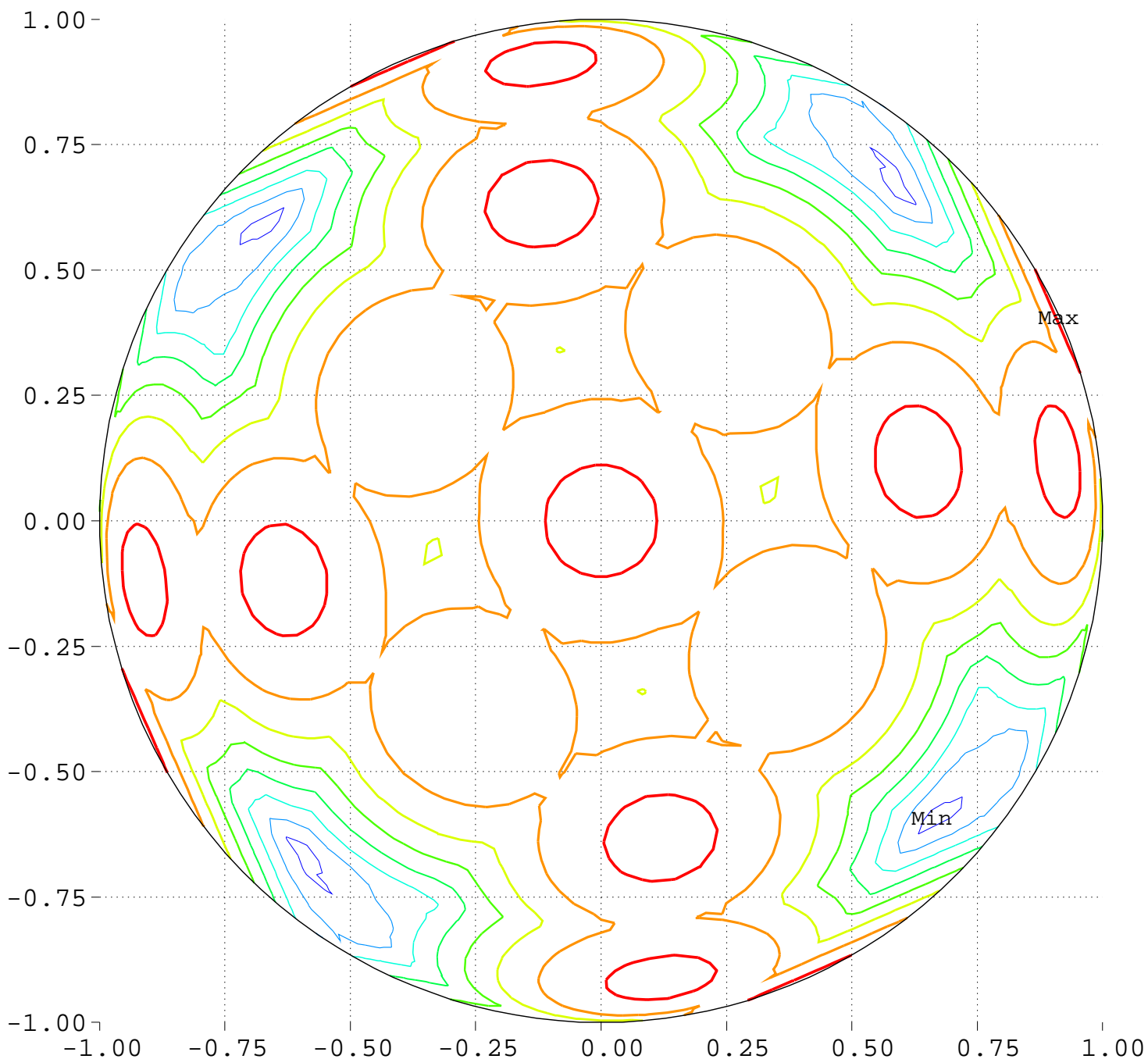
Contours around Nadirs of Sources



Minimize Maximum Intensity for 8 Sources

Highest Intensity: 2.113991

South Pole, 0 Deg = Right, 270 Deg = Top



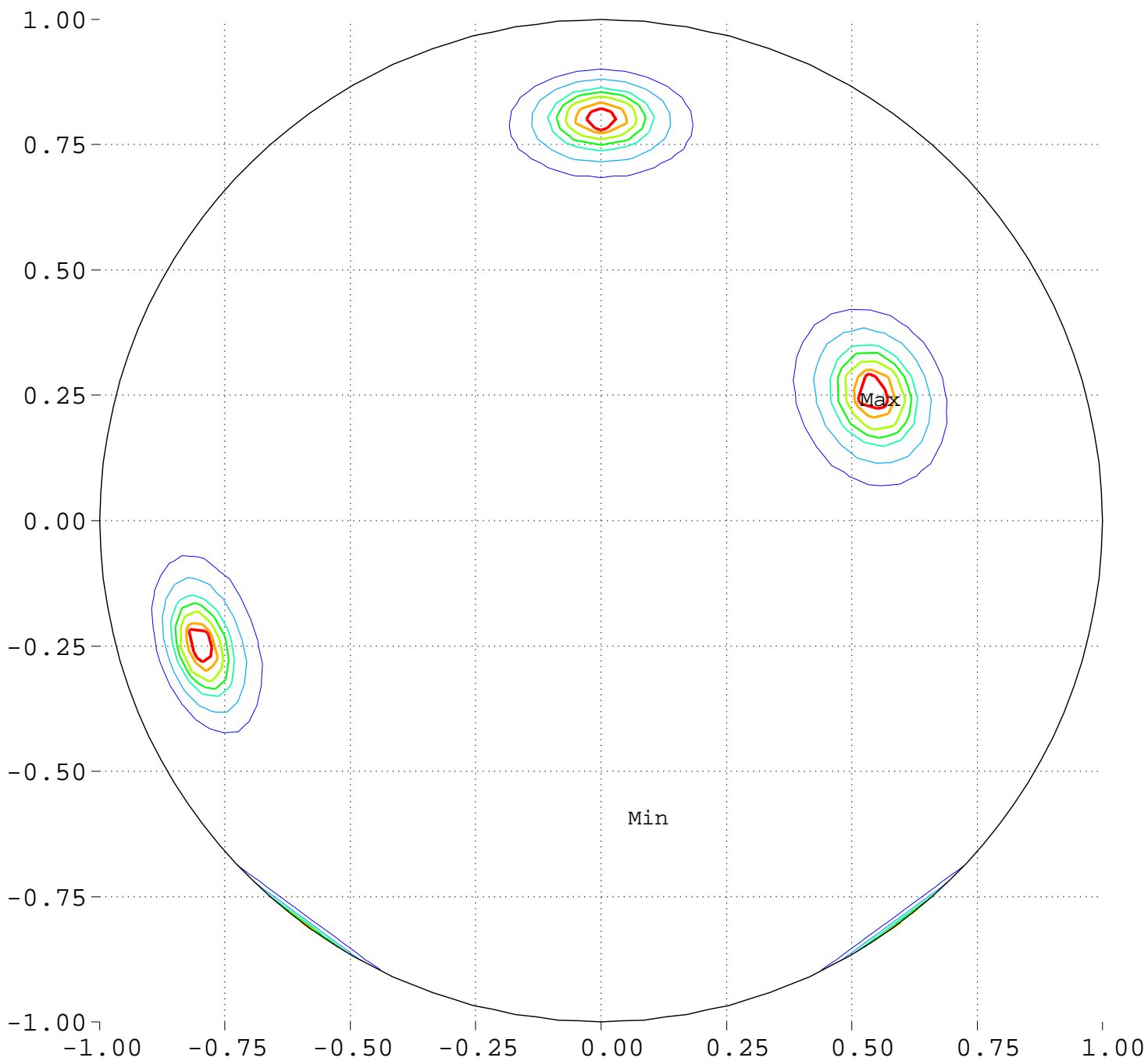
Minimum = 86.51 Maximum = 105.70

Contour Levels of Scaled Intensity



Minimize Maximum Intensity for 8 Sources Source Locations

Equator View, Longitude 0 Deg



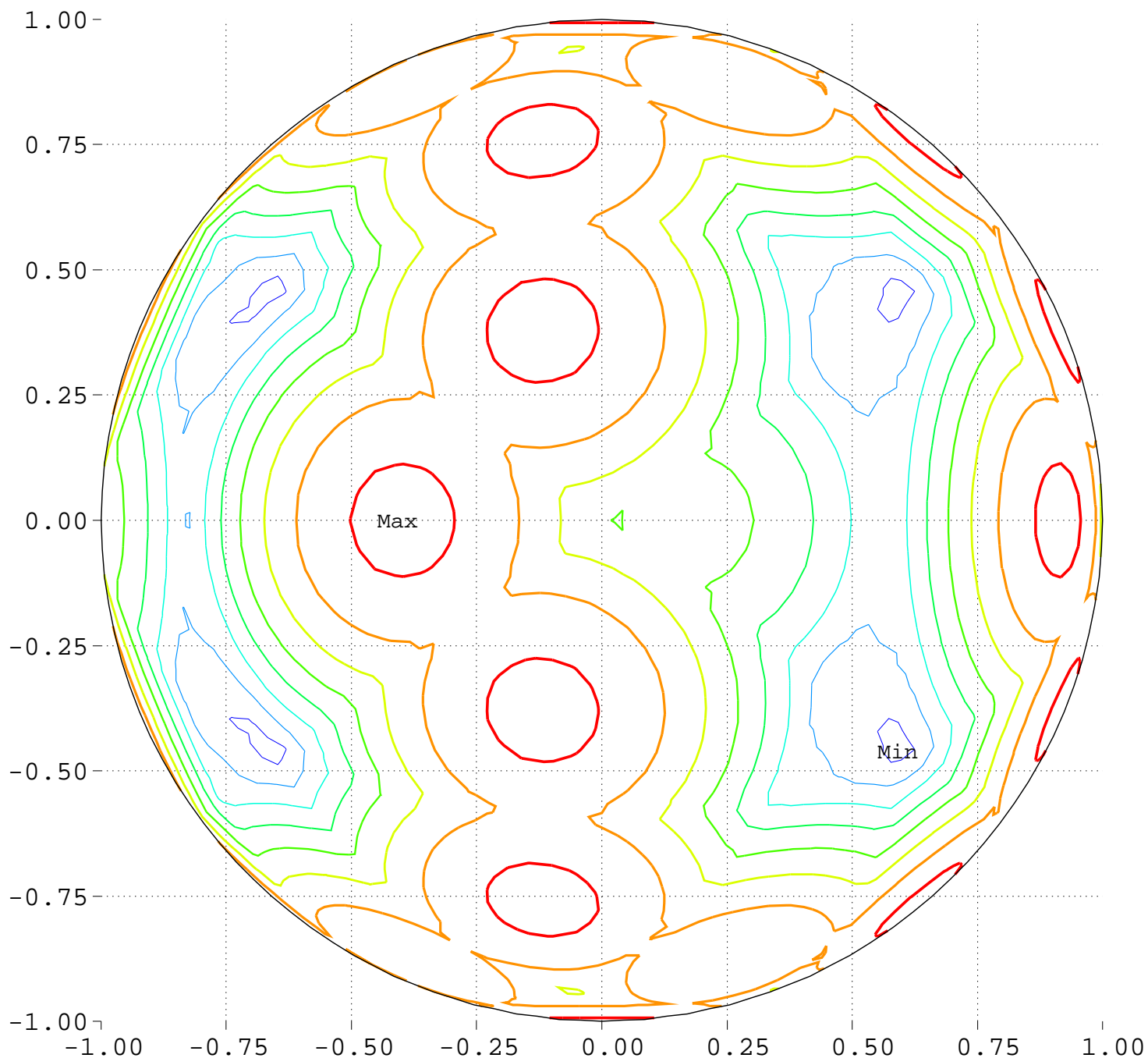
Minimum = 0.00 Maximum = 100.00

Contours around Nadirs of Sources

20.0000 40.0000 60.0000 70.0000 80.0000
90.0000 95.0000

Minimize Maximum Intensity for 8 Sources
Highest Intensity: 2.113991

Equator View, Longitude 0 Deg



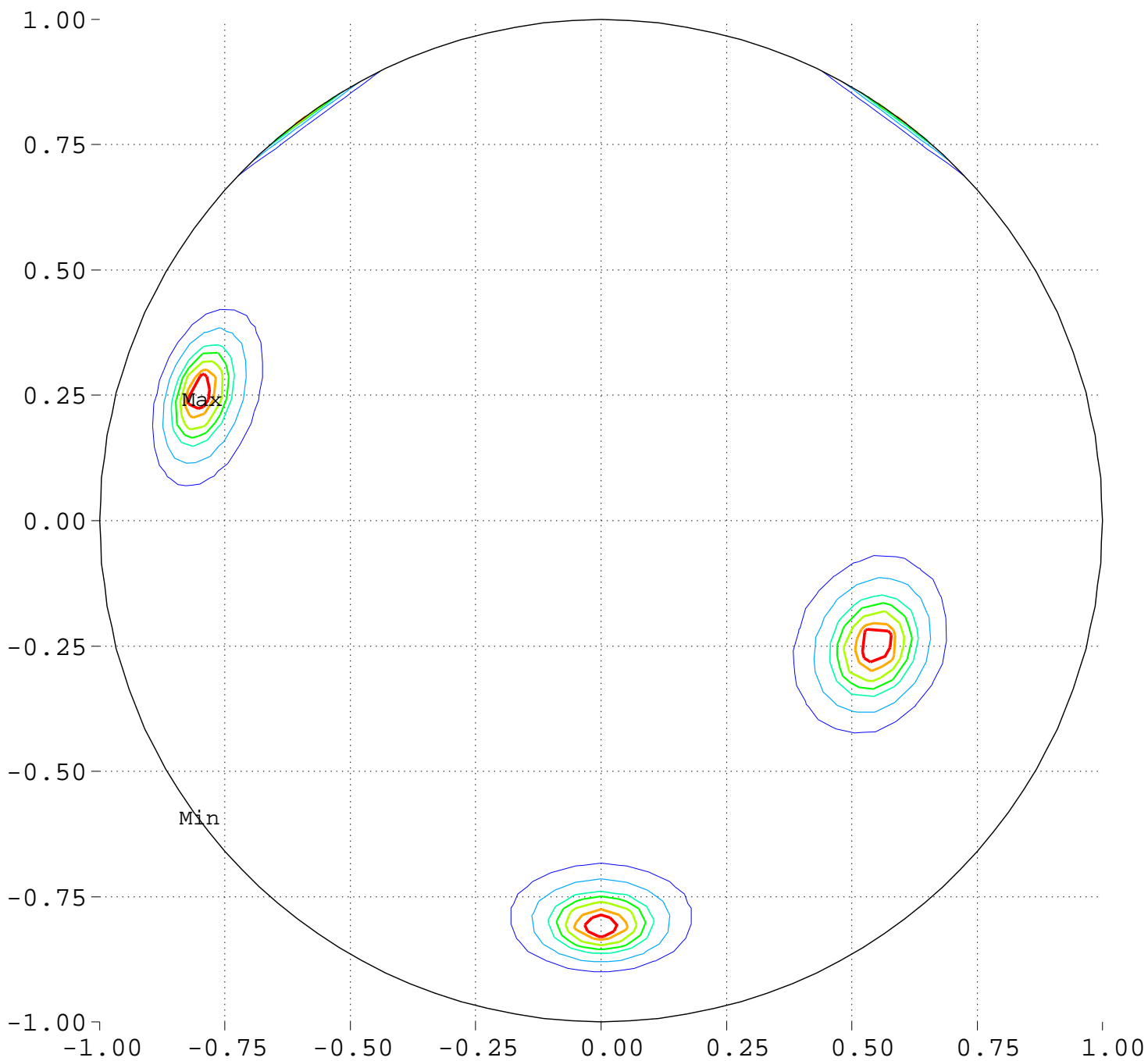
Minimum = 86.51 Maximum = 105.70

Contour Levels of Scaled Intensity

<u>87.5000</u>	<u>90.0000</u>	<u>92.5000</u>	<u>95.0000</u>	<u>97.5000</u>
<u>100.0000</u>	<u>102.5000</u>	<u>105.0000</u>		

Minimize Maximum Intensity for 8 Sources Source Locations

Equator View, Longitude 90 Deg



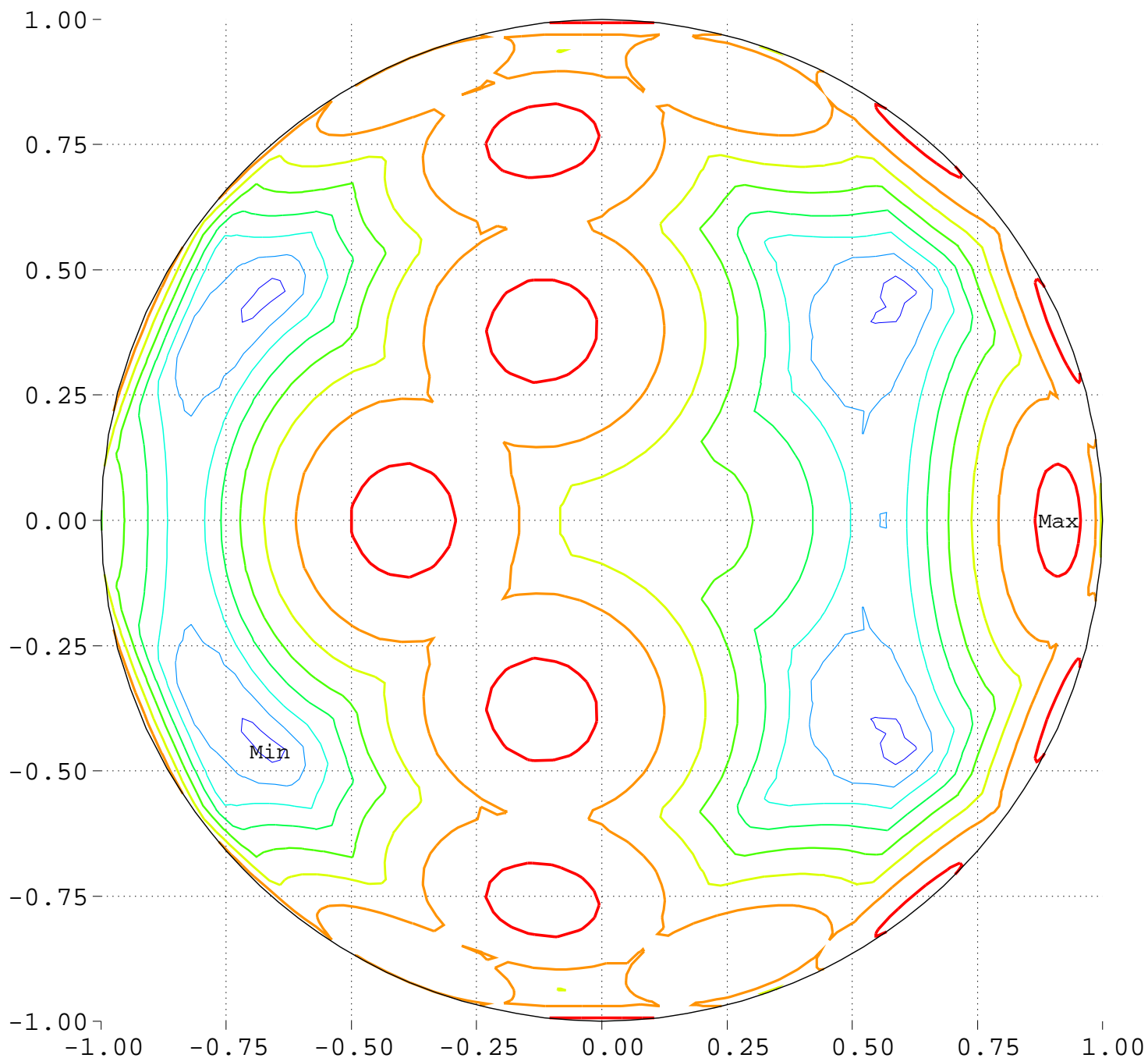
Minimum = 0.00 Maximum = 100.00

Contours around Nadirs of Sources



Minimize Maximum Intensity for 8 Sources
Highest Intensity: 2.113991

Equator View, Longitude 90 Deg



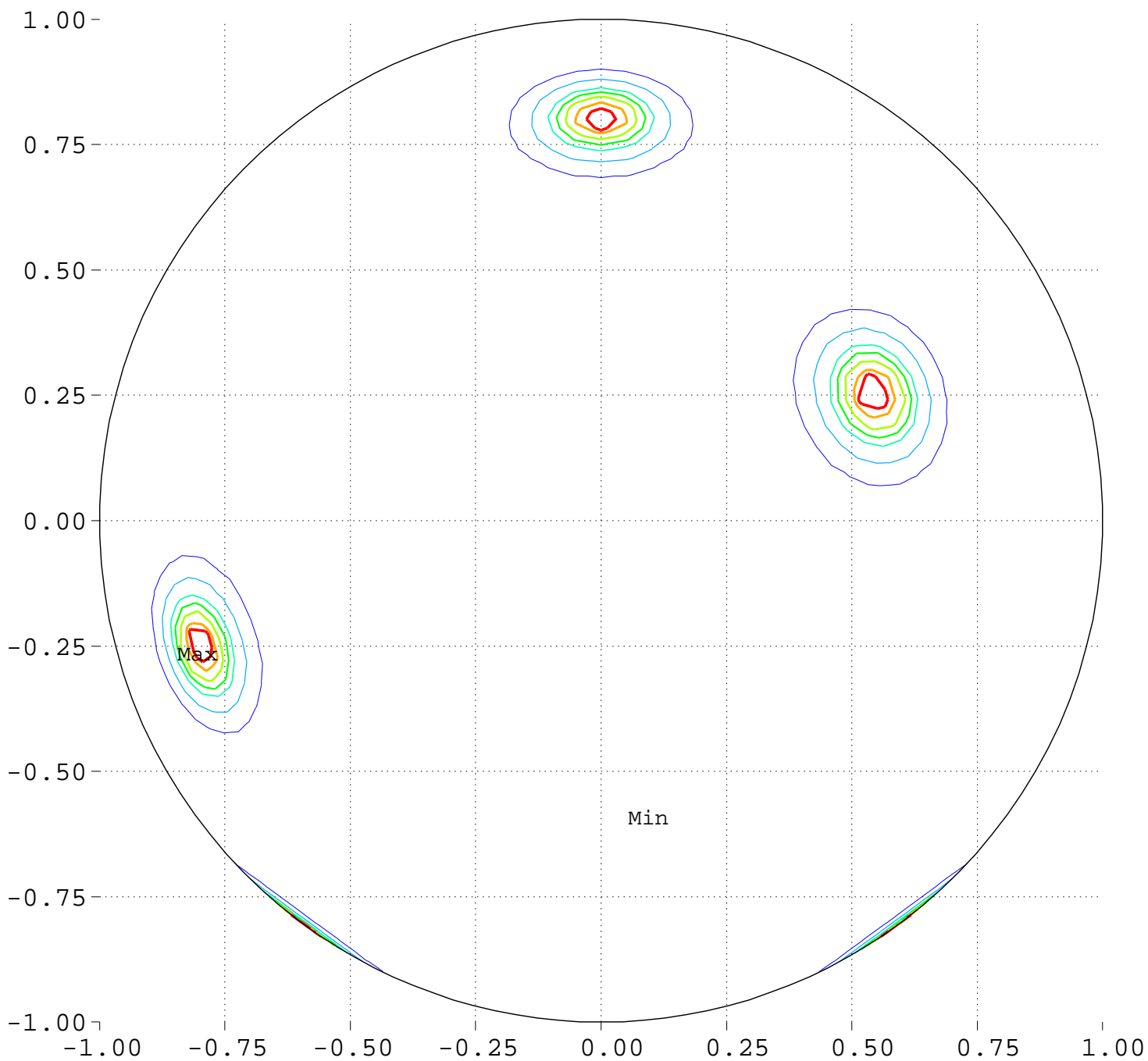
Minimum = 86.51 Maximum = 105.70

Contour Levels of Scaled Intensity



Minimize Maximum Intensity for 8 Sources Source Locations

Equator View, Longitude 180 Deg



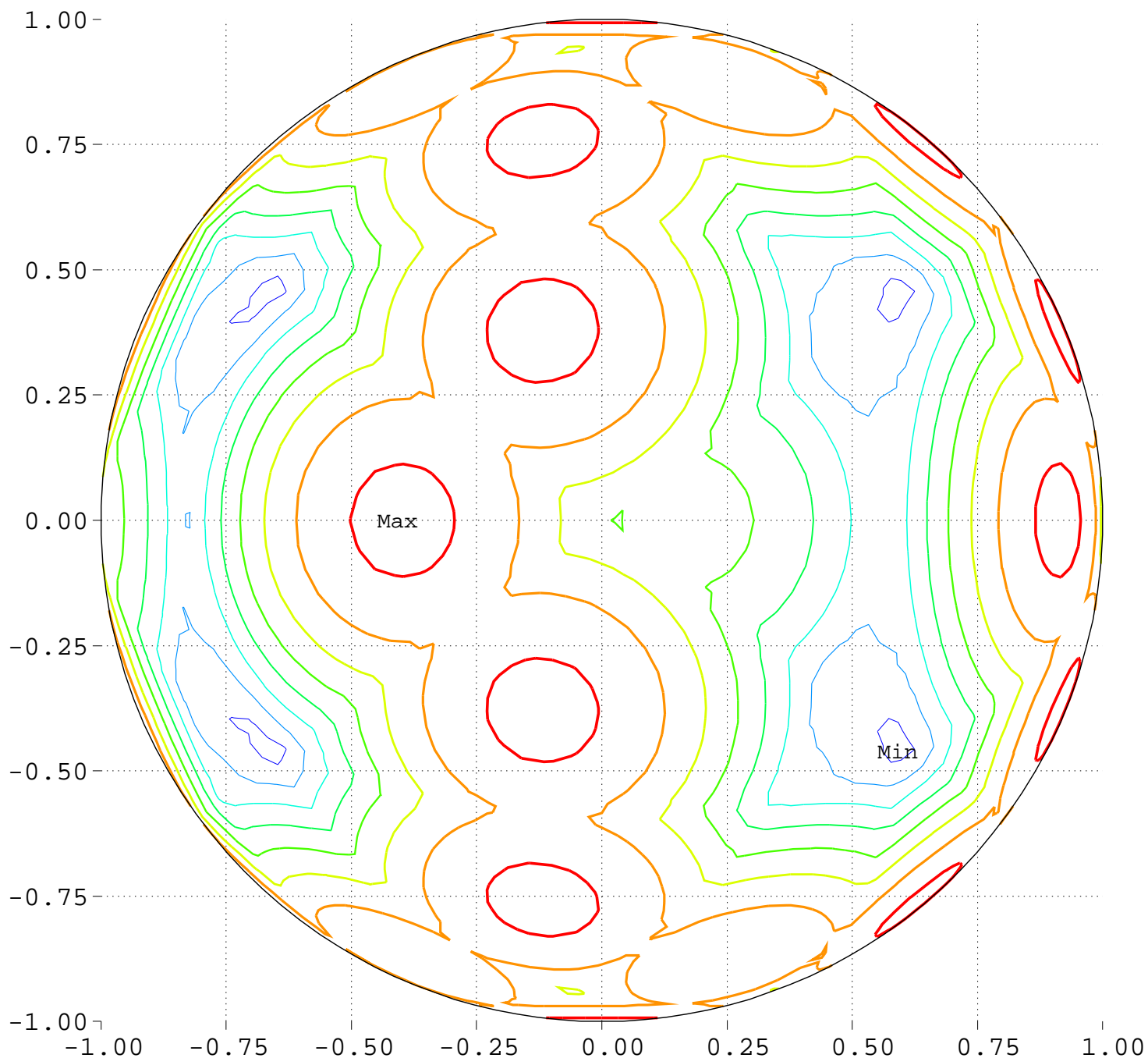
Minimum = 0.00 Maximum = 100.00

Contours around Nadirs of Sources

20.0000 40.0000 60.0000 70.0000 80.0000
90.0000 95.0000

Minimize Maximum Intensity for 8 Sources
Highest Intensity: 2.113991

Equator View, Longitude 180 Deg



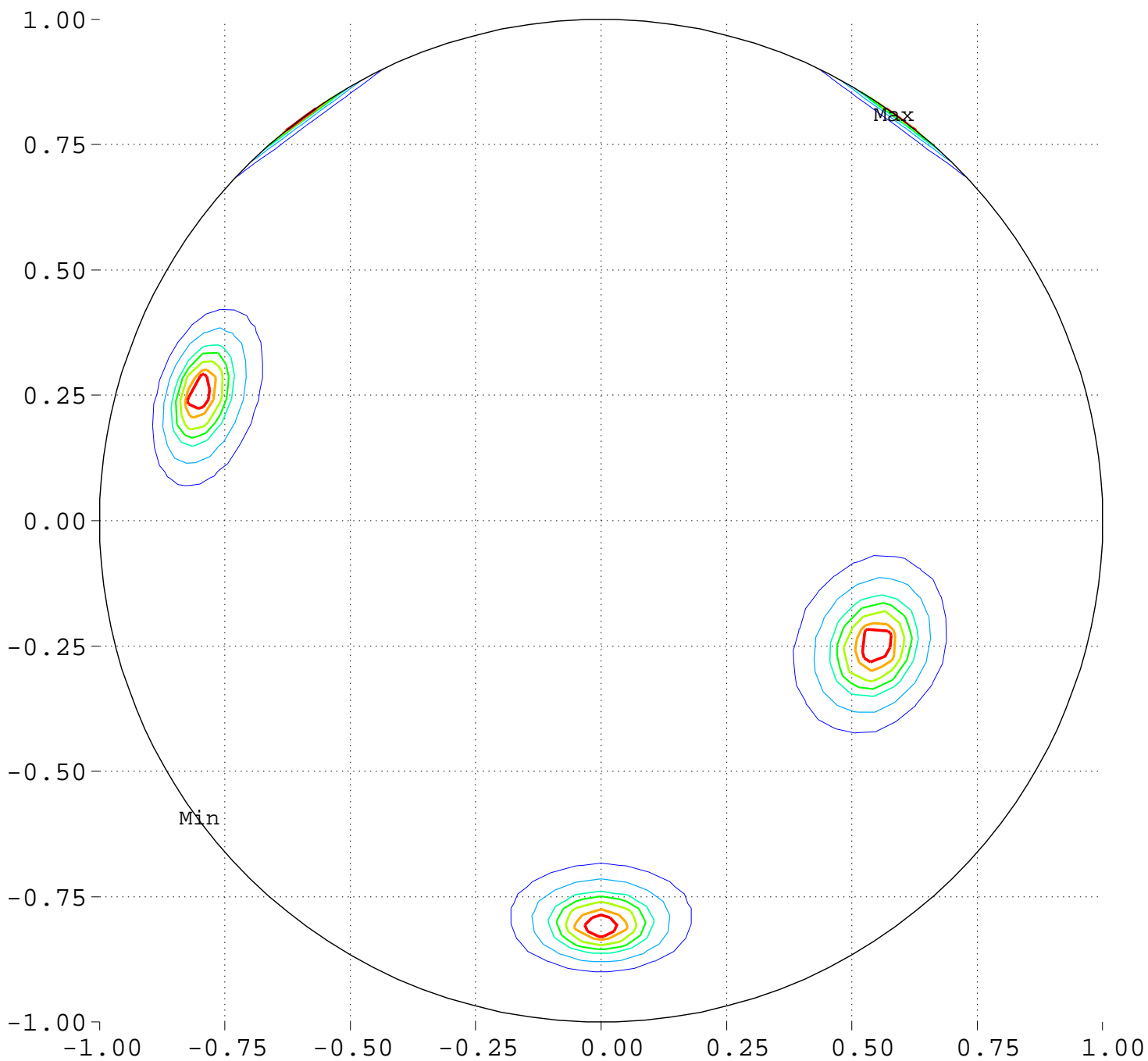
Minimum = 86.51 Maximum = 105.70

Contour Levels of Scaled Intensity

<u>87.5000</u>	<u>90.0000</u>	<u>92.5000</u>	<u>95.0000</u>	<u>97.5000</u>
<u>100.0000</u>	<u>102.5000</u>	<u>105.0000</u>		

Minimize Maximum Intensity for 8 Sources Source Locations

Equator View, Longitude 270 Deg



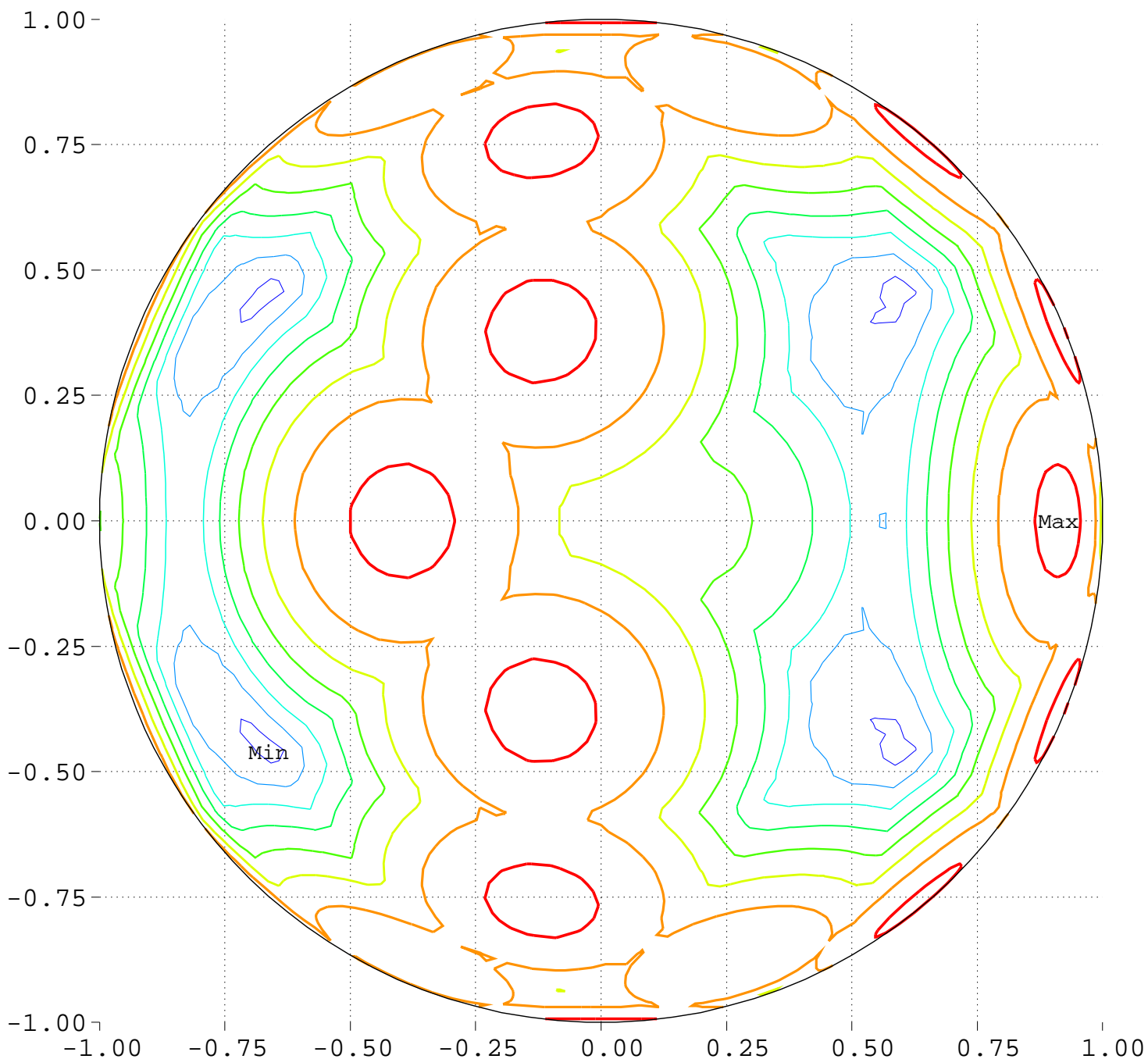
Minimum = 0.00 Maximum = 100.00

Contours around Nadirs of Sources



Minimize Maximum Intensity for 8 Sources
Highest Intensity: 2.113991

Equator View, Longitude 270 Deg



Minimum = 86.51 Maximum = 105.70

Contour Levels of Scaled Intensity

