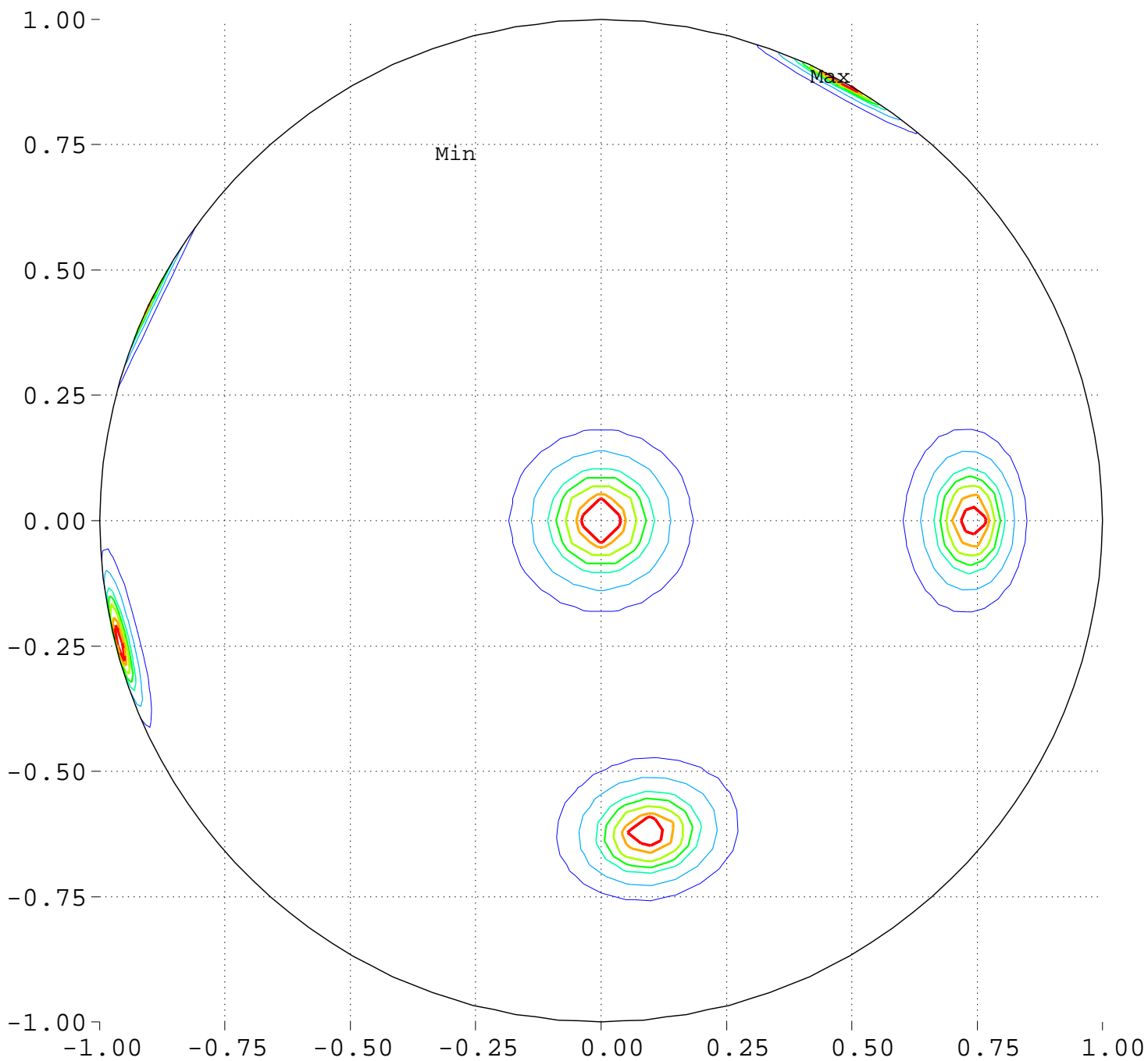


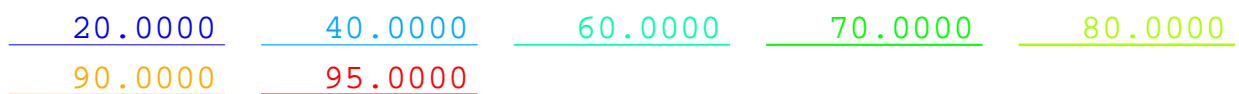
Maximize Minimum Intensity for 11 Sources Source Locations

North Pole, 0 Deg = Right, 90 Deg = Top



Minimum = 0.00 Maximum = 100.00

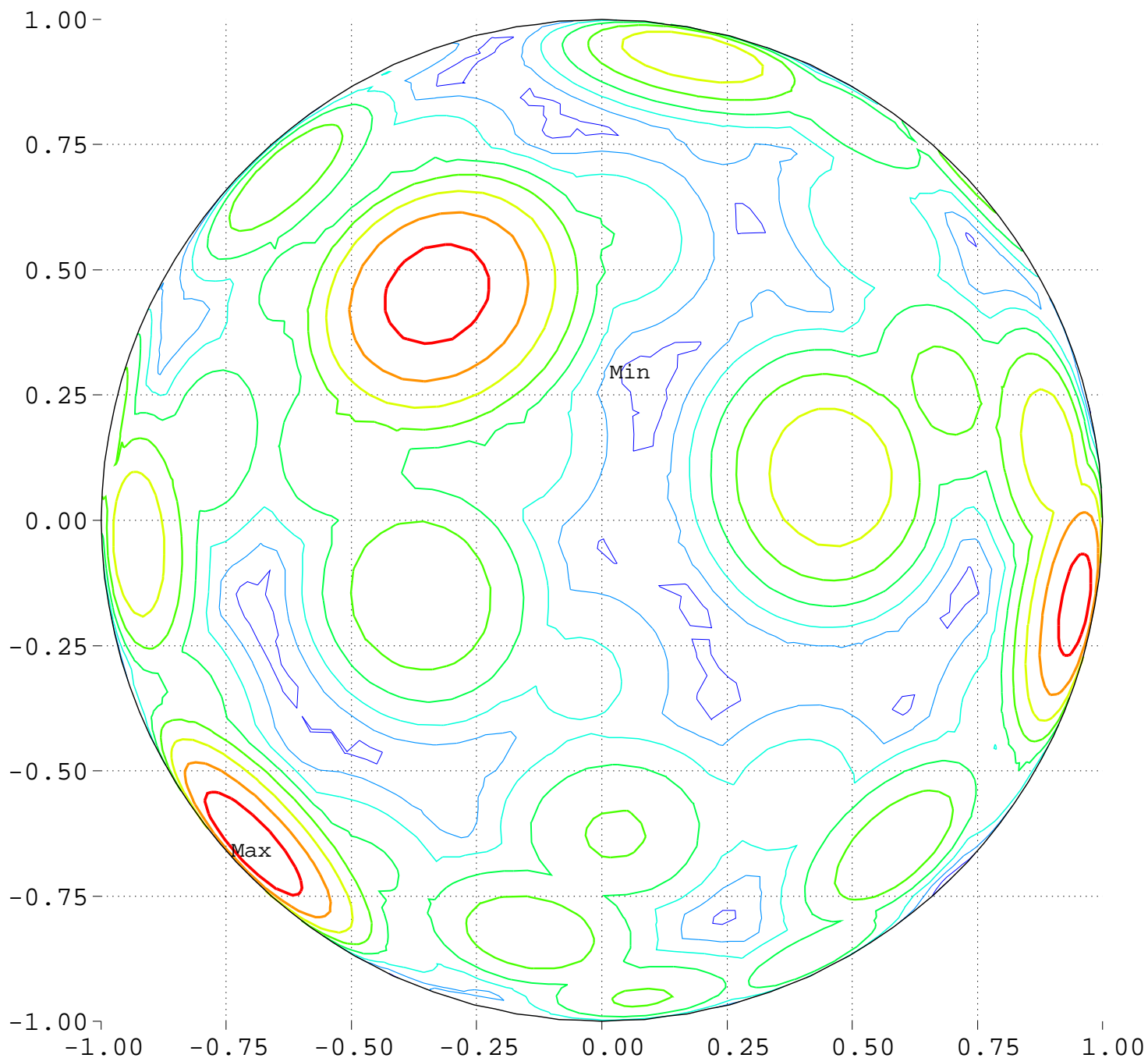
Contours around Nadirs of Sources



Maximize Minimum Intensity for 11 Sources

Lowest Intensity: 2.625997

North Pole, 0 Deg = Right, 90 Deg = Top



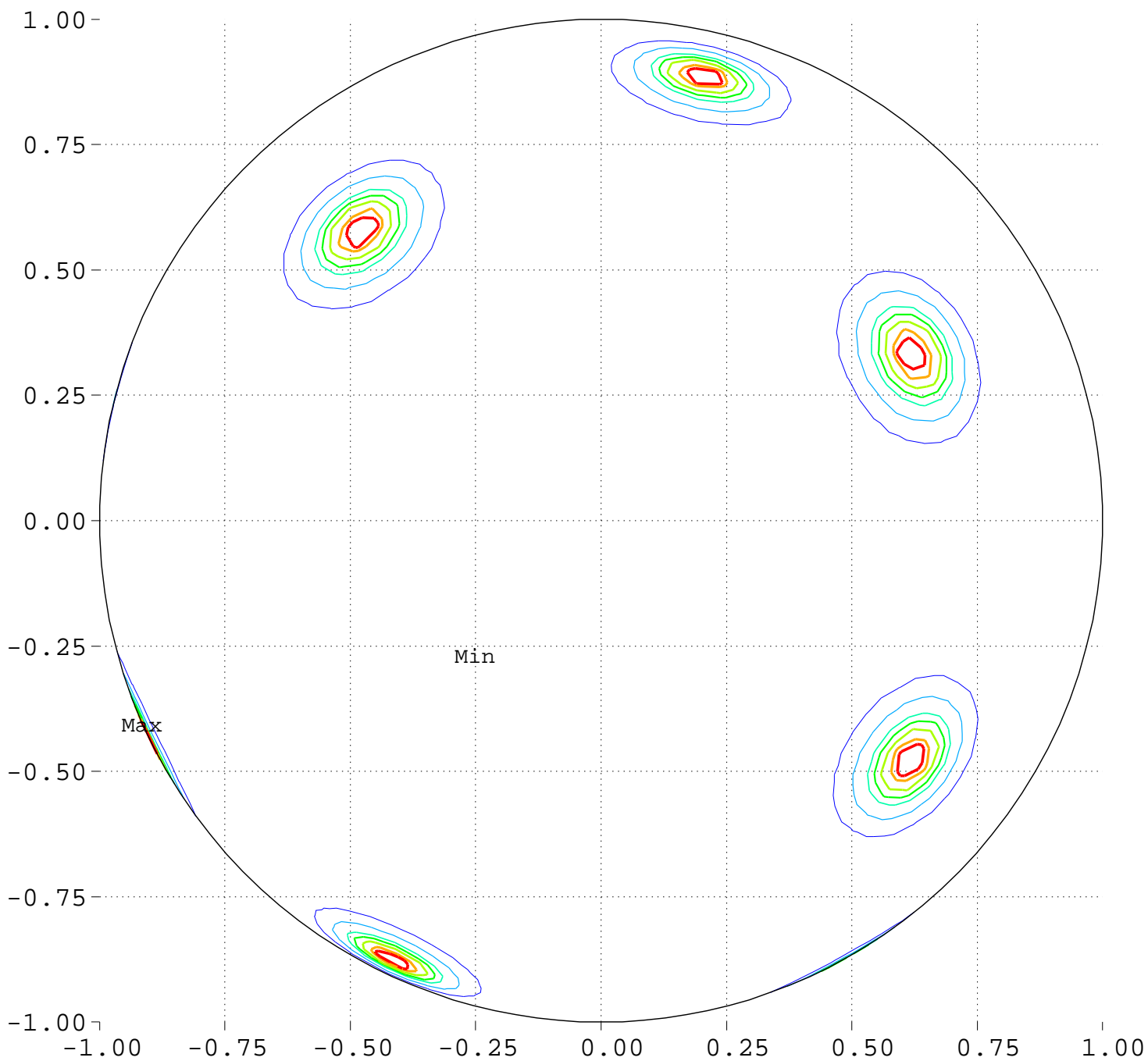
Minimum = 95.56 Maximum = 106.01

Contour Levels of Scaled Intensity



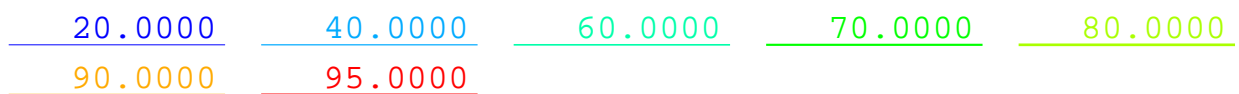
Maximize Minimum Intensity for 11 Sources Source Locations

South Pole, 0 Deg = Right, 270 Deg = Top



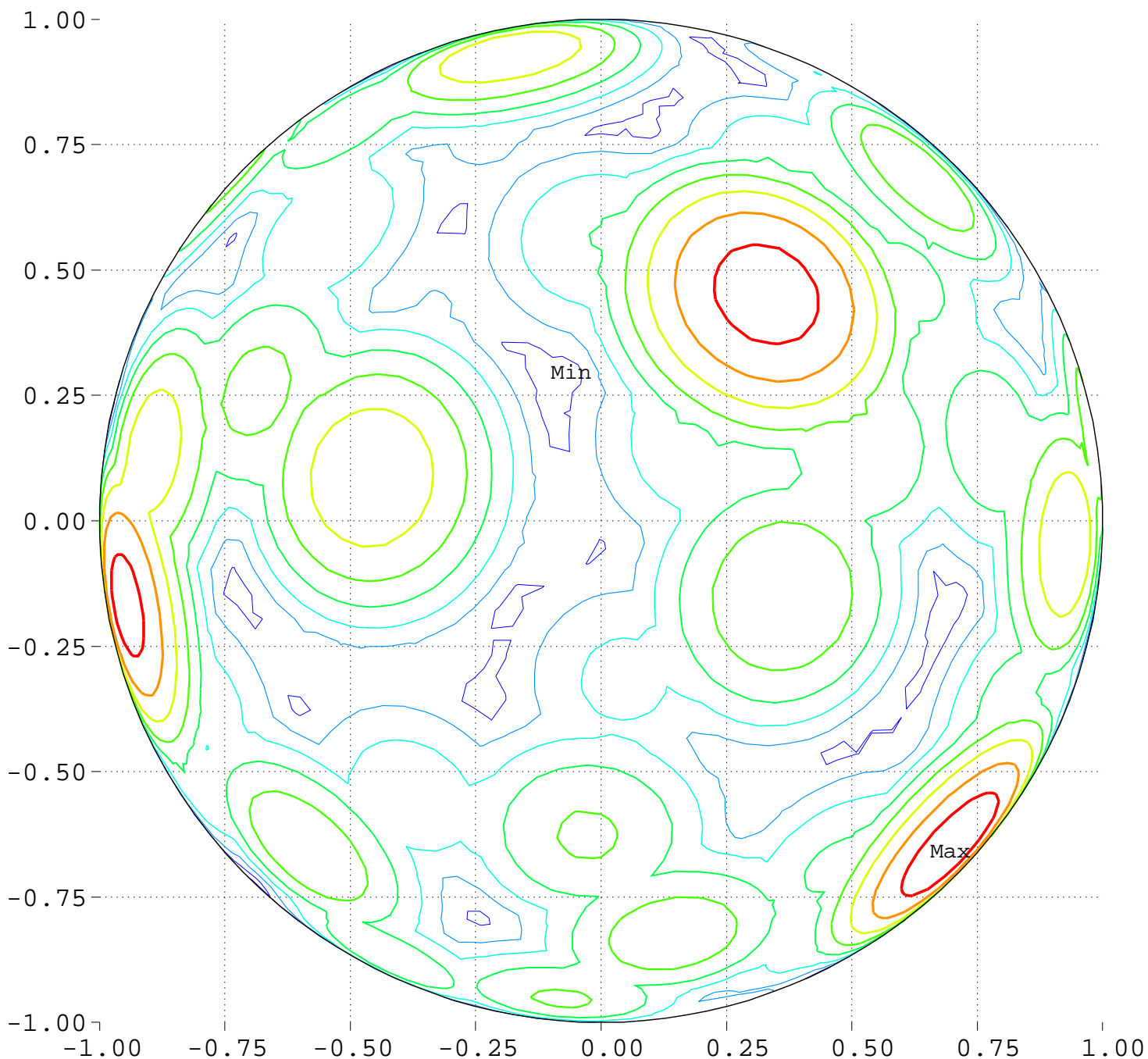
Minimum = 0.00 Maximum = 100.00

Contours around Nadirs of Sources



Maximize Minimum Intensity for 11 Sources
Lowest Intensity: 2.625997

South Pole, 0 Deg = Right, 270 Deg = Top



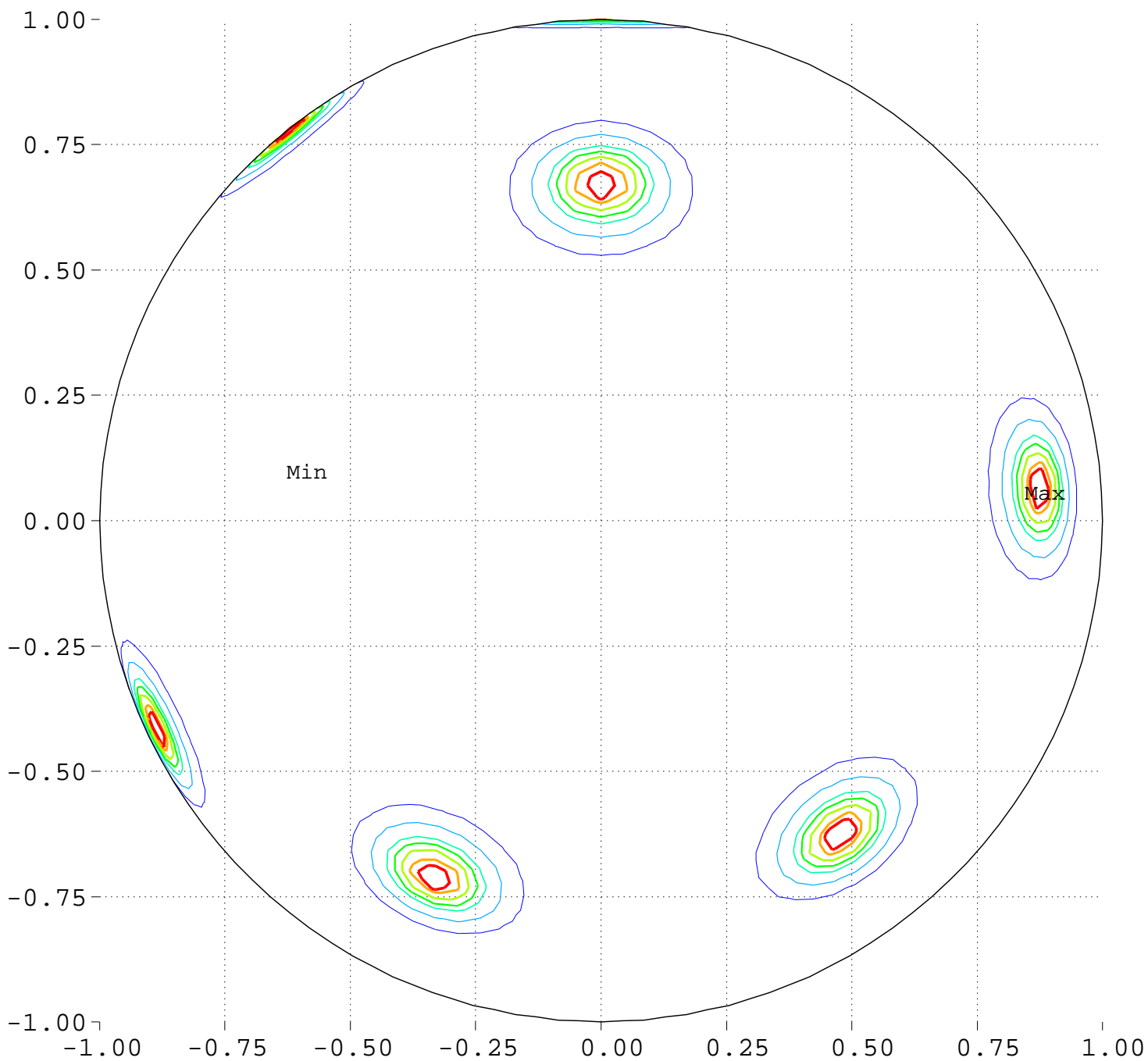
Minimum = 95.56 Maximum = 106.01

Contour Levels of Scaled Intensity



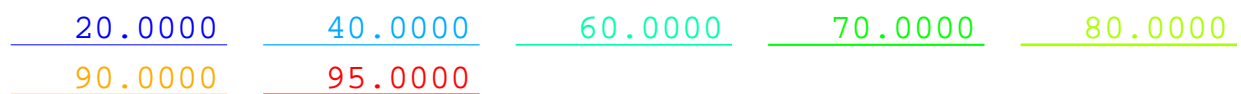
Maximize Minimum Intensity for 11 Sources Source Locations

Equator View, Longitude 0 Deg



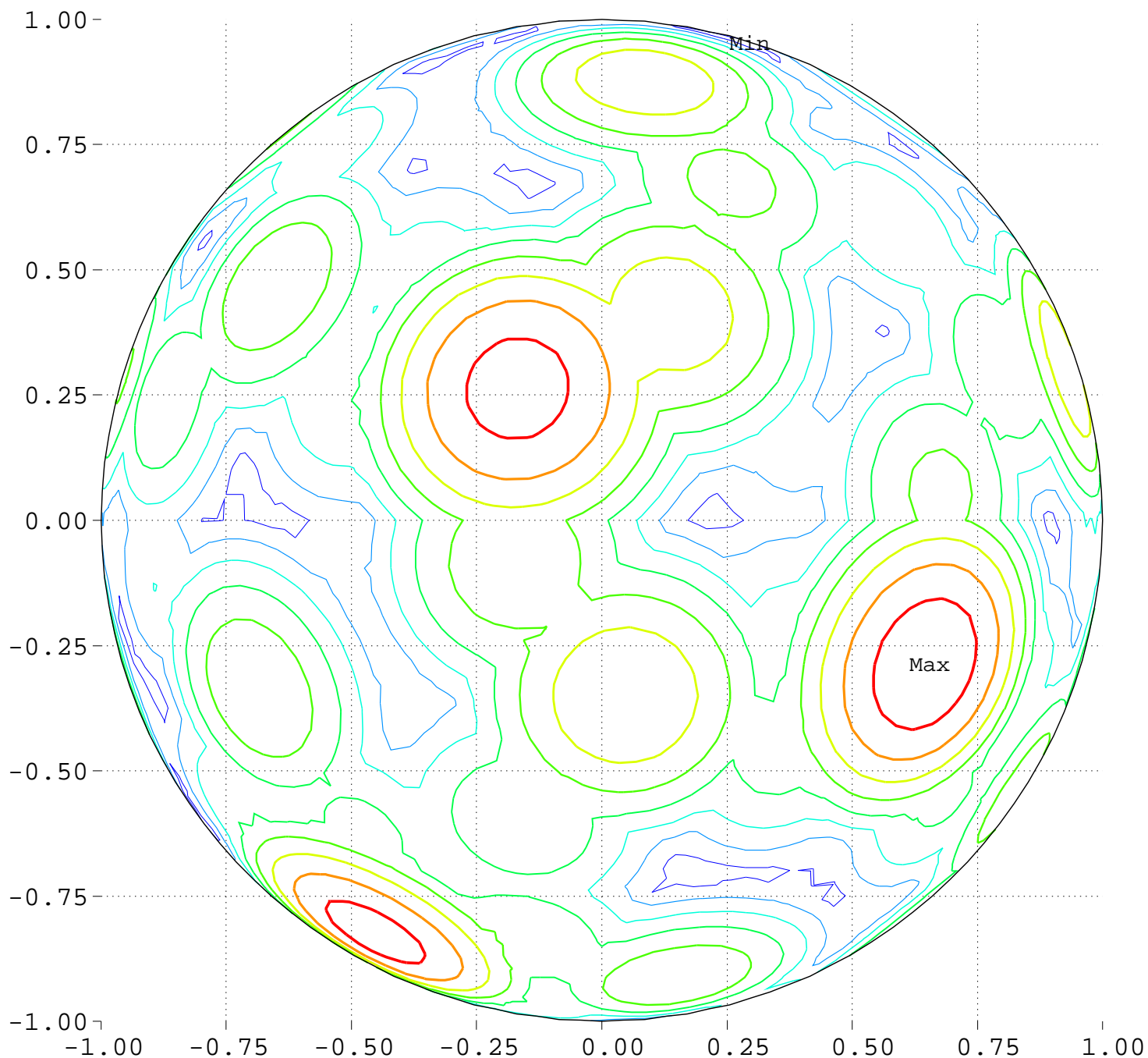
Minimum = 0.00 Maximum = 100.00

Contours around Nadirs of Sources



Maximize Minimum Intensity for 11 Sources
Lowest Intensity: 2.625997

Equator View, Longitude 0 Deg



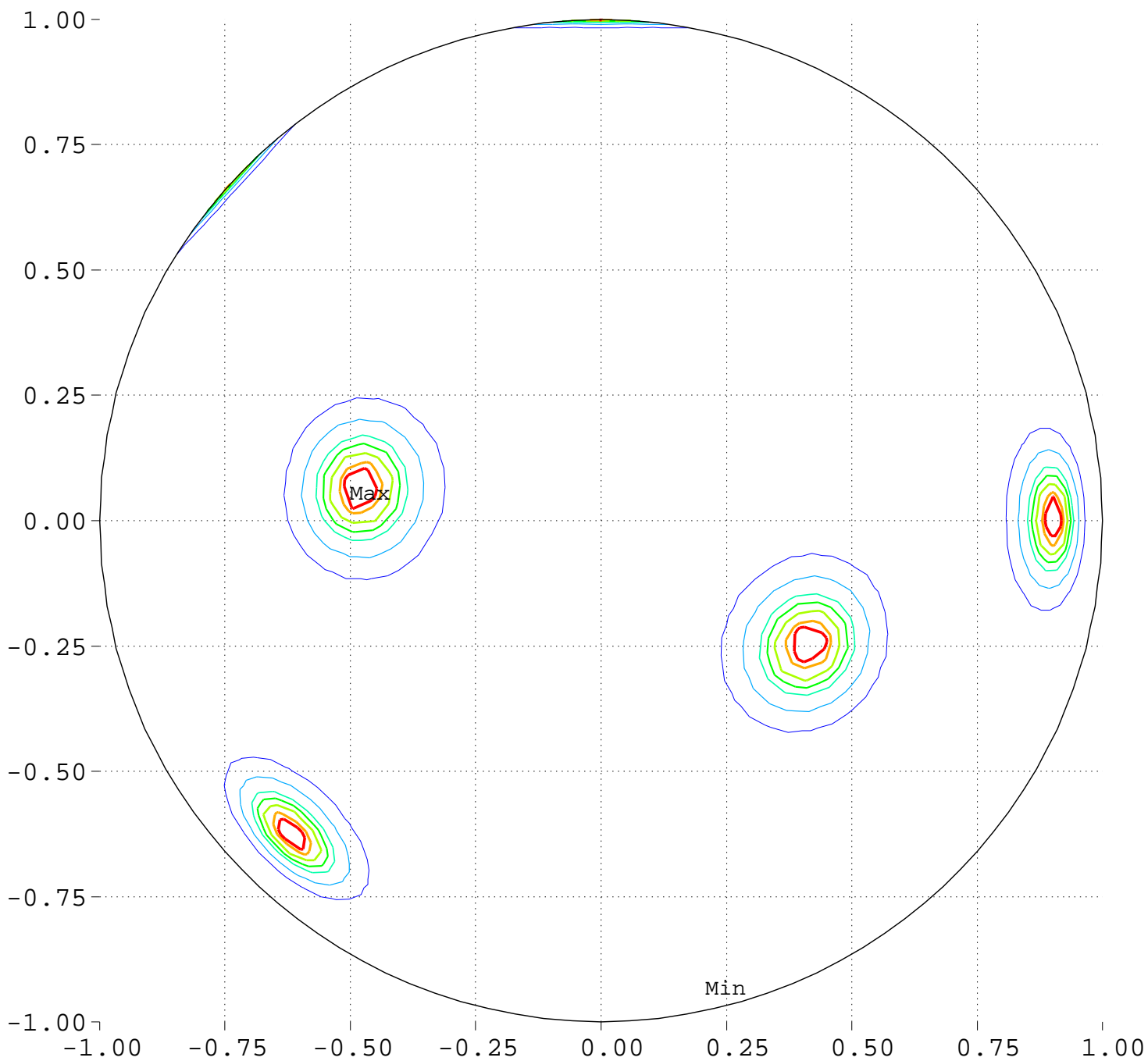
Minimum = 95.56 Maximum = 106.01

Contour Levels of Scaled Intensity

<u>96.2500</u>	<u>97.5000</u>	<u>98.7500</u>	<u>100.0000</u>	<u>101.2500</u>
<u>102.5000</u>	<u>103.7500</u>	<u>105.0000</u>		

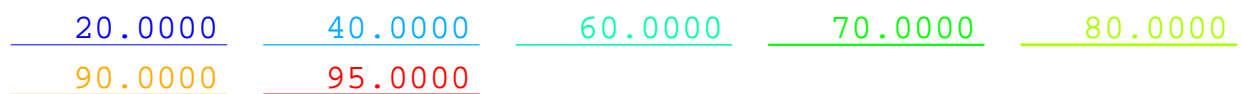
Maximize Minimum Intensity for 11 Sources Source Locations

Equator View, Longitude 90 Deg



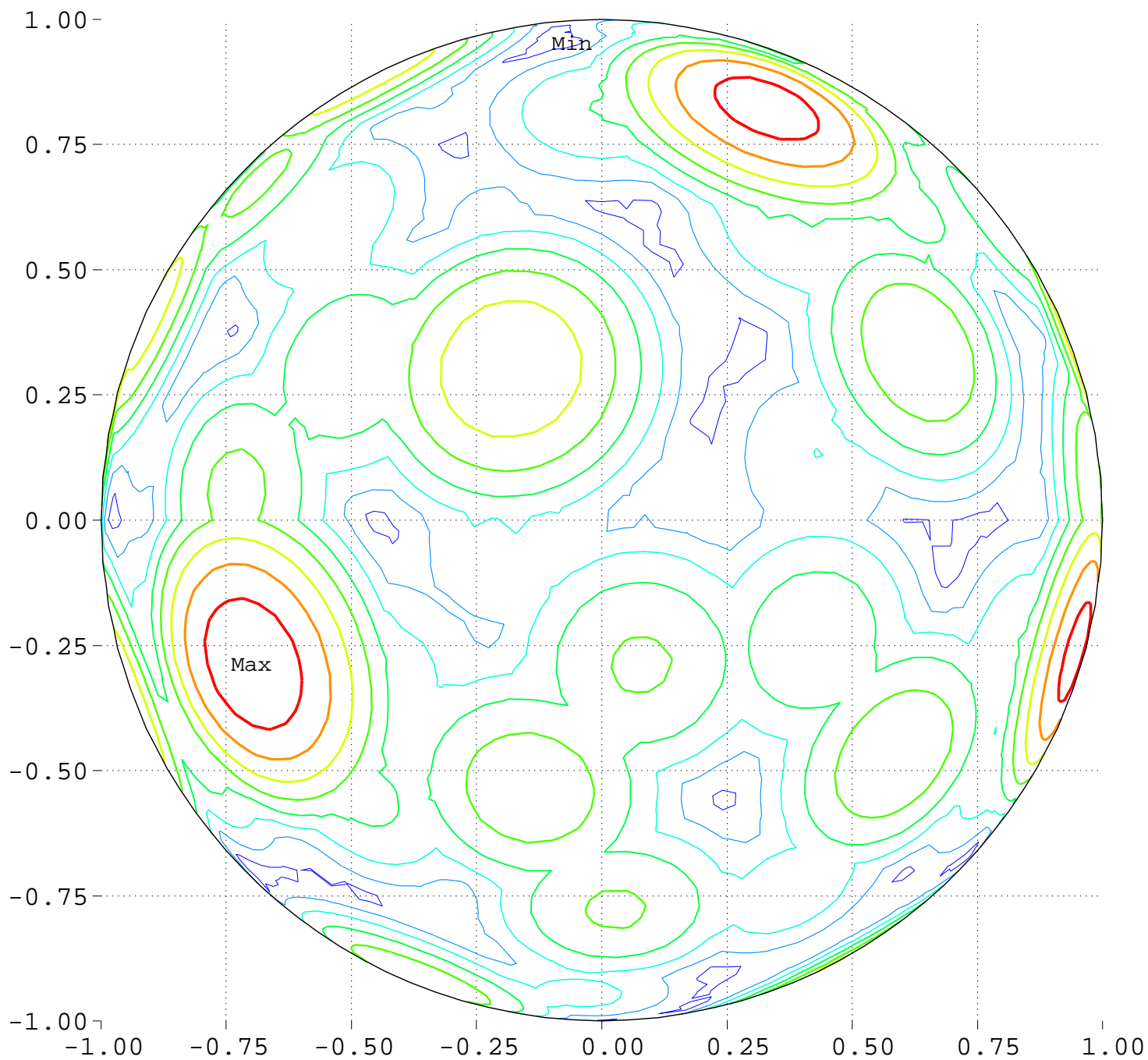
Minimum = 0.00 Maximum = 100.00

Contours around Nadirs of Sources



Maximize Minimum Intensity for 11 Sources
Lowest Intensity: 2.625997

Equator View, Longitude 90 Deg



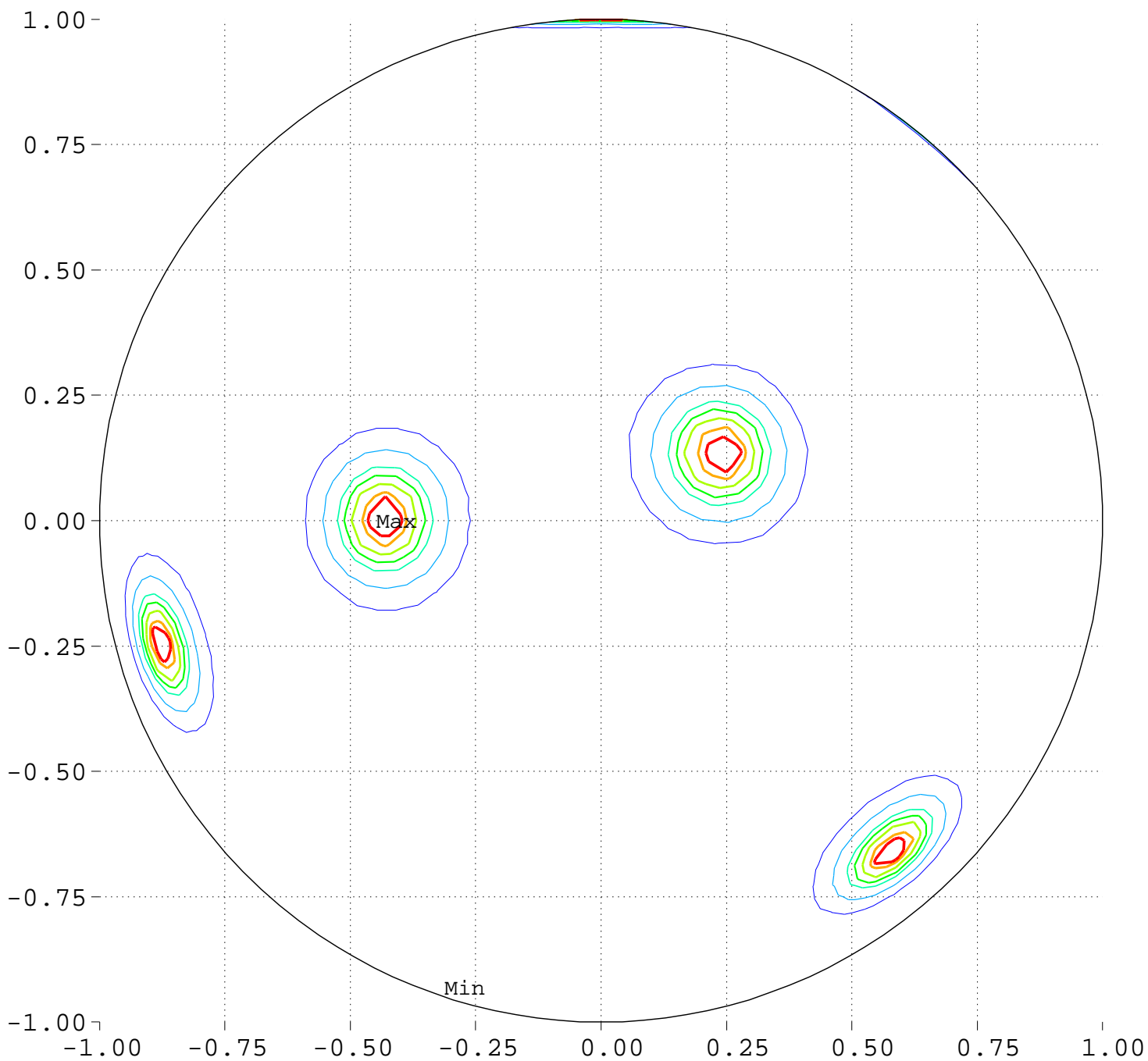
Minimum = 95.56 Maximum = 106.01

Contour Levels of Scaled Intensity

<u>96.2500</u>	<u>97.5000</u>	<u>98.7500</u>	<u>100.0000</u>	<u>101.2500</u>
<u>102.5000</u>	<u>103.7500</u>	<u>105.0000</u>		

Maximize Minimum Intensity for 11 Sources Source Locations

Equator View, Longitude 180 Deg



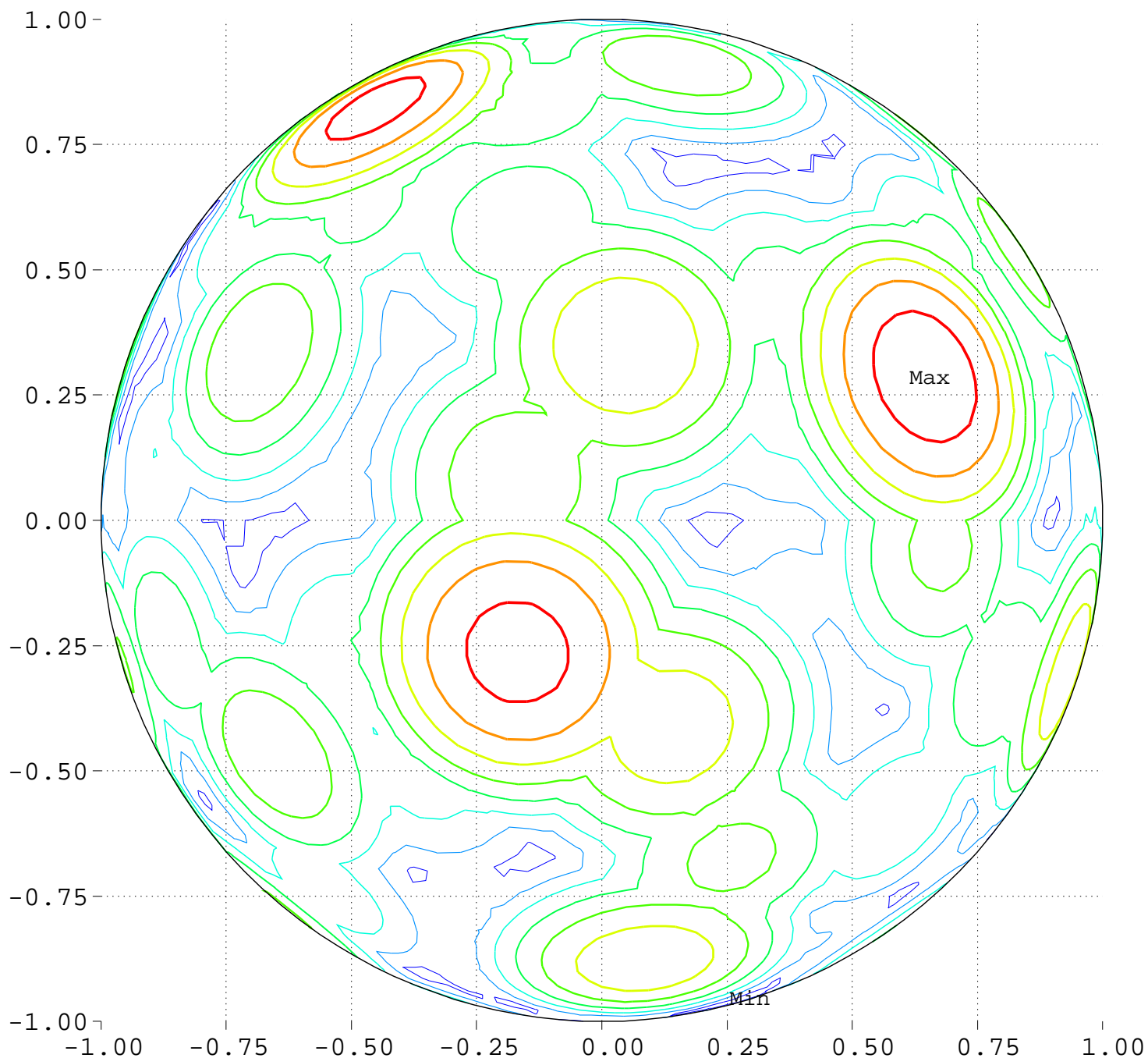
Minimum = 0.00 Maximum = 100.00

Contours around Nadirs of Sources

20.0000 40.0000 60.0000 70.0000 80.0000
90.0000 95.0000

Maximize Minimum Intensity for 11 Sources
Lowest Intensity: 2.625997

Equator View, Longitude 180 Deg



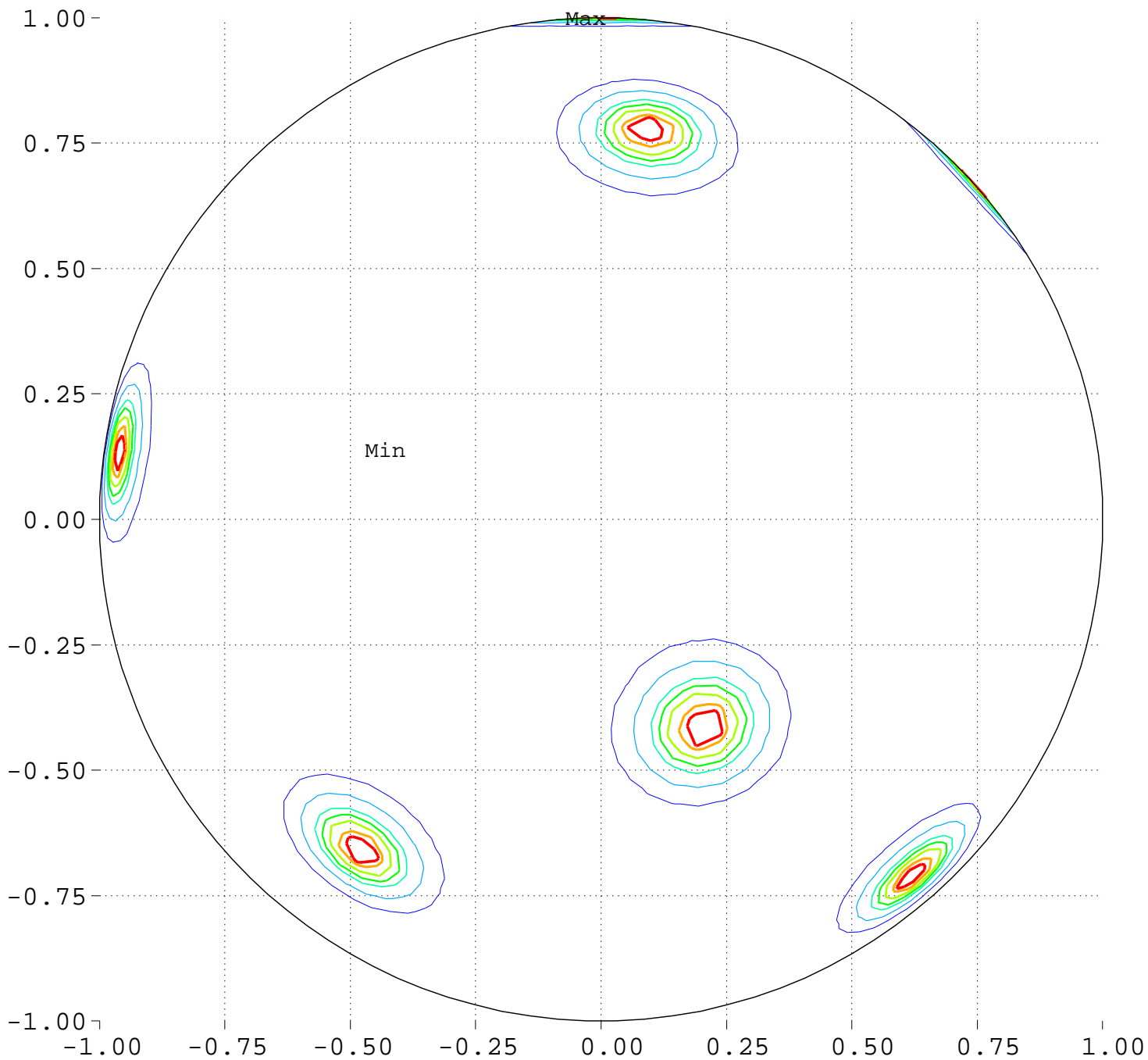
Minimum = 95.56 Maximum = 106.01

Contour Levels of Scaled Intensity

<u>96.2500</u>	<u>97.5000</u>	<u>98.7500</u>	<u>100.0000</u>	<u>101.2500</u>
<u>102.5000</u>	<u>103.7500</u>	<u>105.0000</u>		

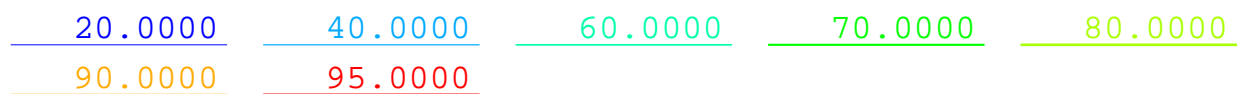
Maximize Minimum Intensity for 11 Sources Source Locations

Equator View, Longitude 270 Deg



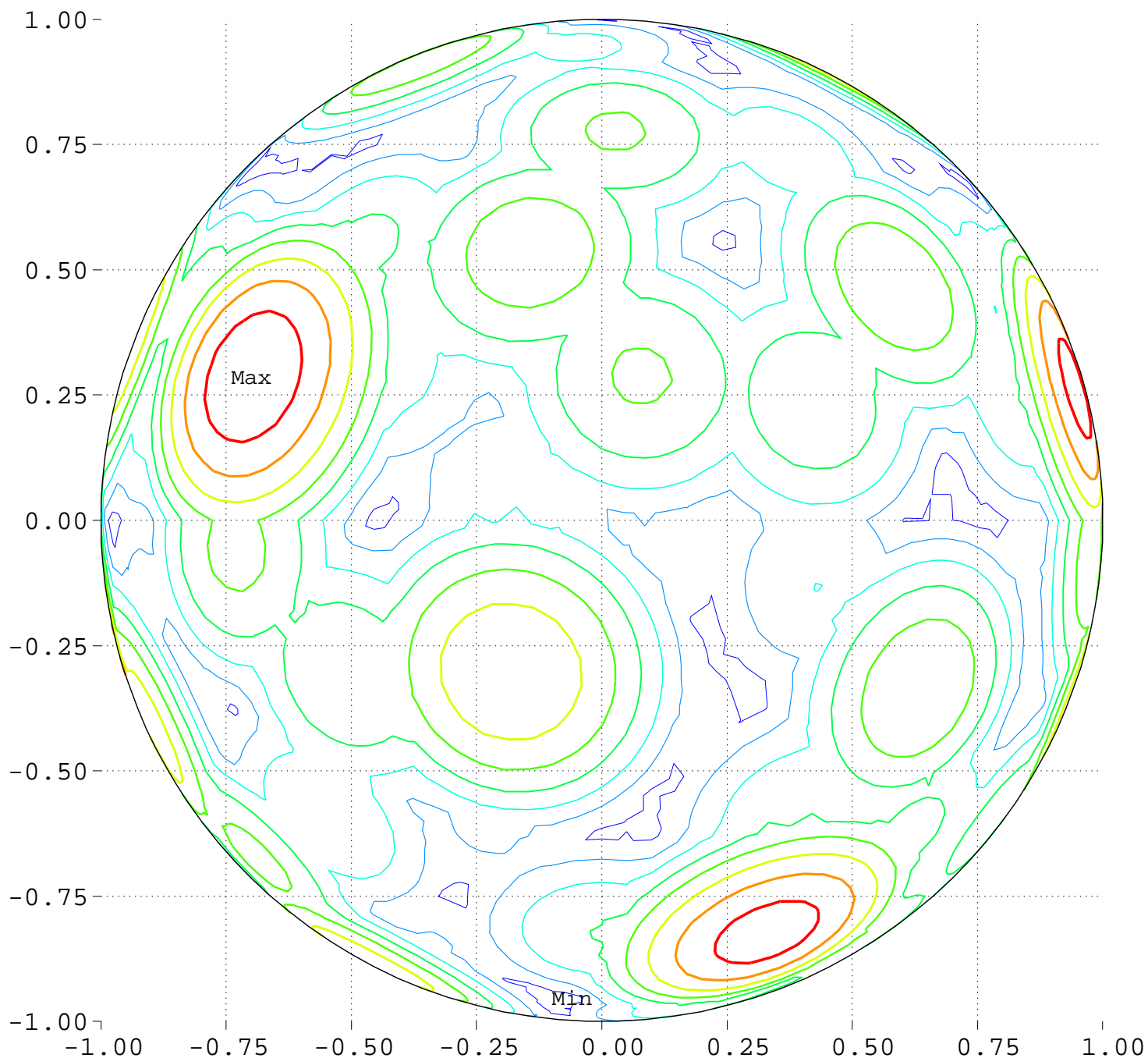
Minimum = 0.00 Maximum = 100.00

Contours around Nadirs of Sources



Maximize Minimum Intensity for 11 Sources
Lowest Intensity: 2.625997

Equator View, Longitude 270 Deg



Minimum = 95.56 Maximum = 106.01

Contour Levels of Scaled Intensity

<u>96.2500</u>	<u>97.5000</u>	<u>98.7500</u>	<u>100.0000</u>	<u>101.2500</u>
<u>102.5000</u>	<u>103.7500</u>	<u>105.0000</u>		