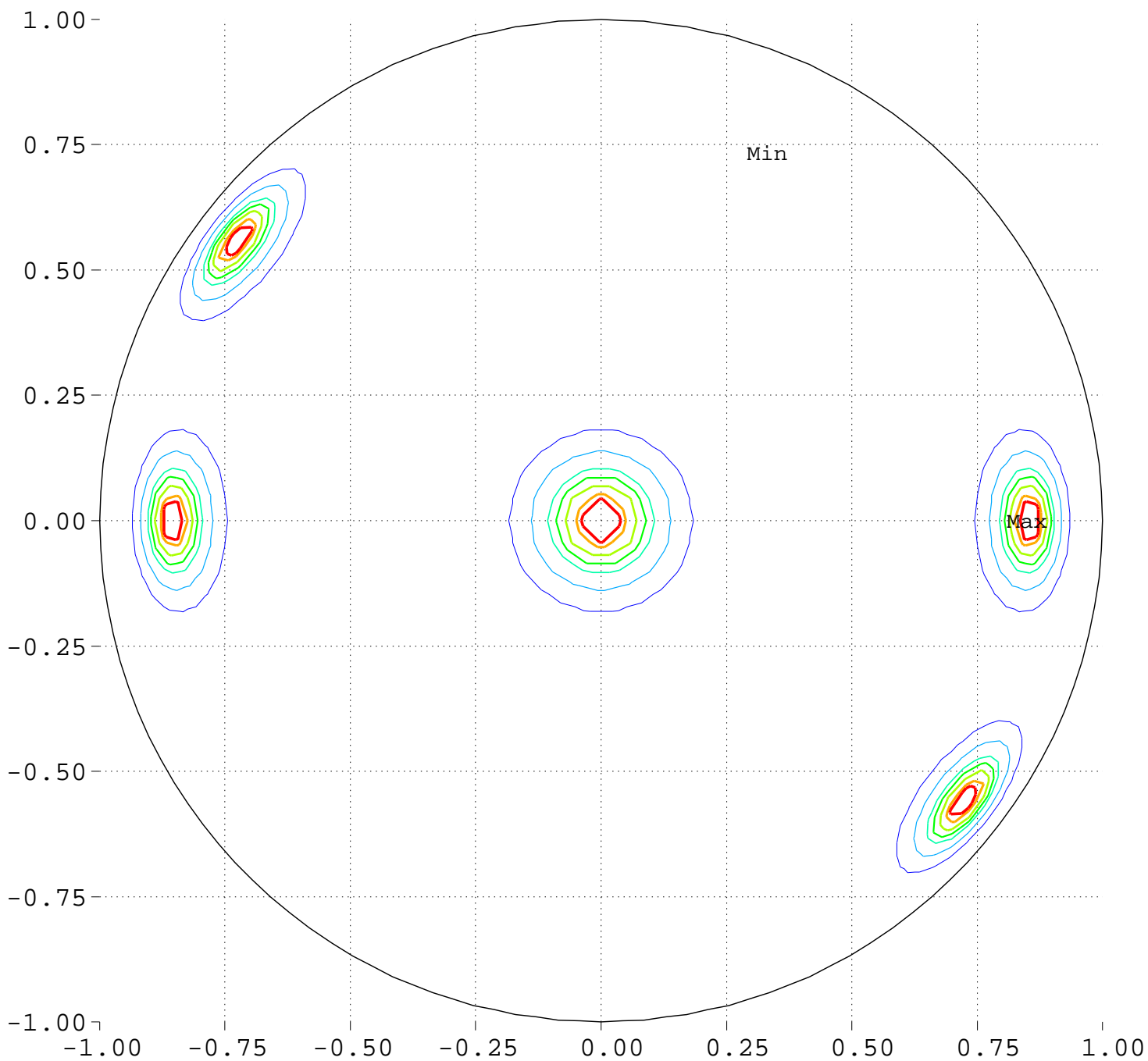


Minimize Maximum Intensity for 11 Sources Source Locations

North Pole, 0 Deg = Right, 90 Deg = Top



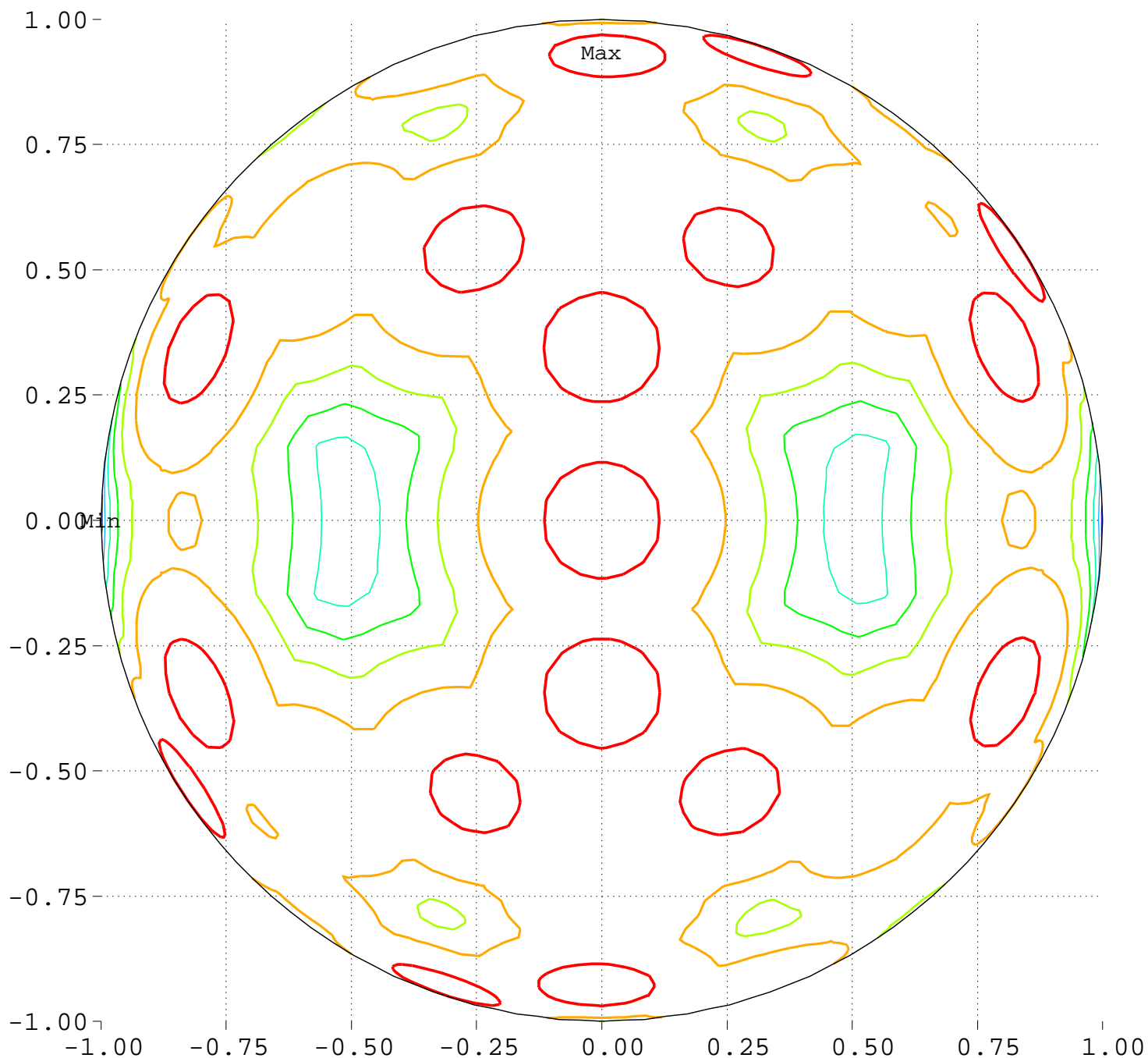
Minimum = 0.00 Maximum = 100.00

Contours around Nadirs of Sources

20.0000 40.0000 60.0000 70.0000 80.0000
90.0000 95.0000

Minimize Maximum Intensity for 11 Sources
Highest Intensity: 2.838789

North Pole, 0 Deg = Right, 90 Deg = Top



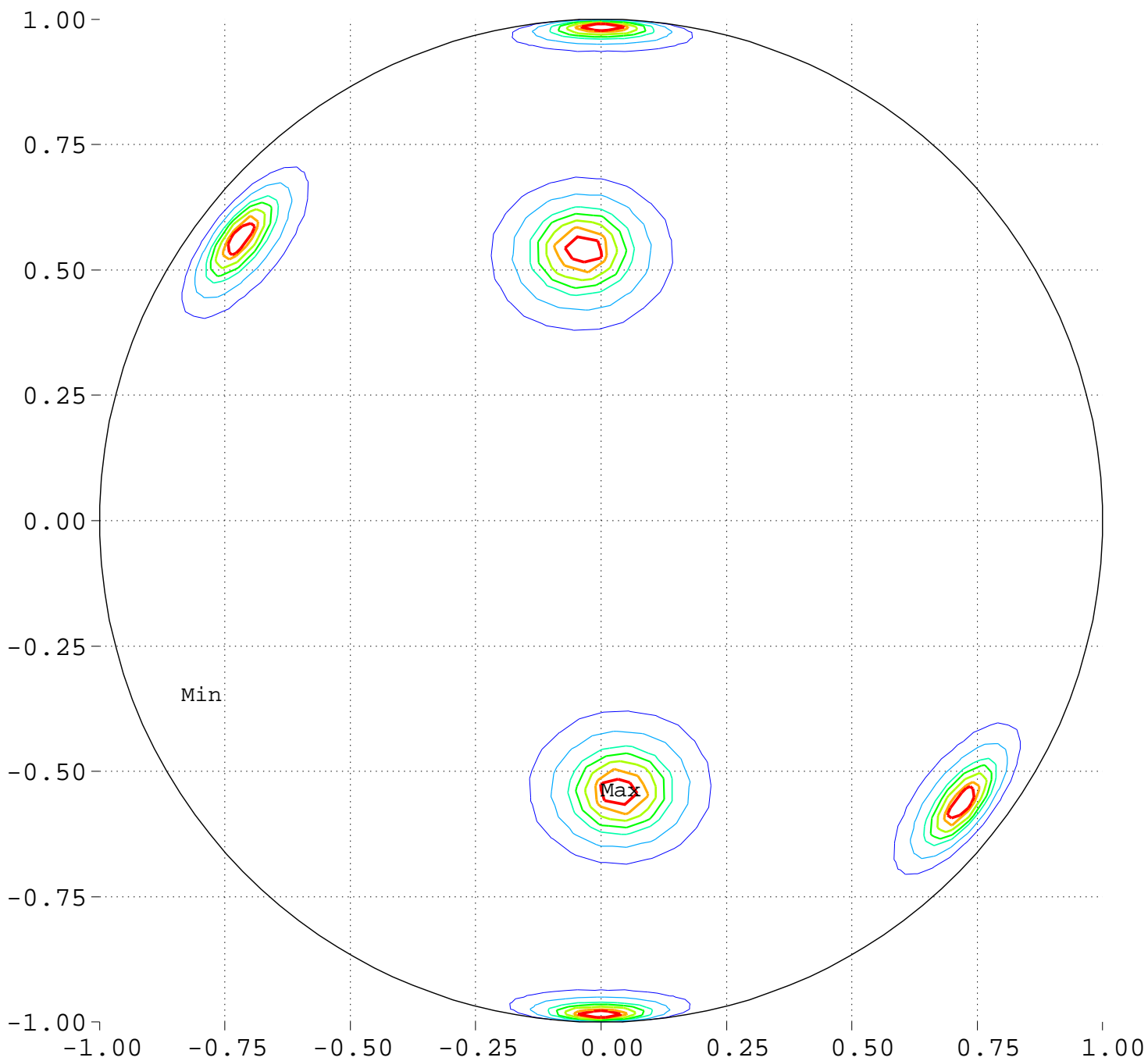
Minimum = 86.08 Maximum = 103.22

Contour Levels of Scaled Intensity

87.5000 90.0000 92.5000 95.0000 97.5000
100.0000 102.5000

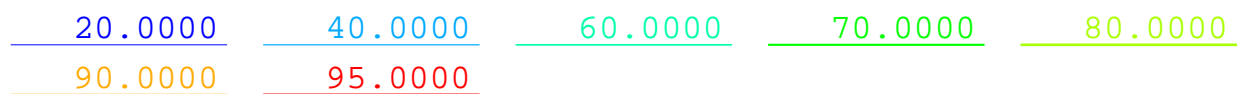
Minimize Maximum Intensity for 11 Sources Source Locations

South Pole, 0 Deg = Right, 270 Deg = Top



Minimum = 0.00 Maximum = 100.00

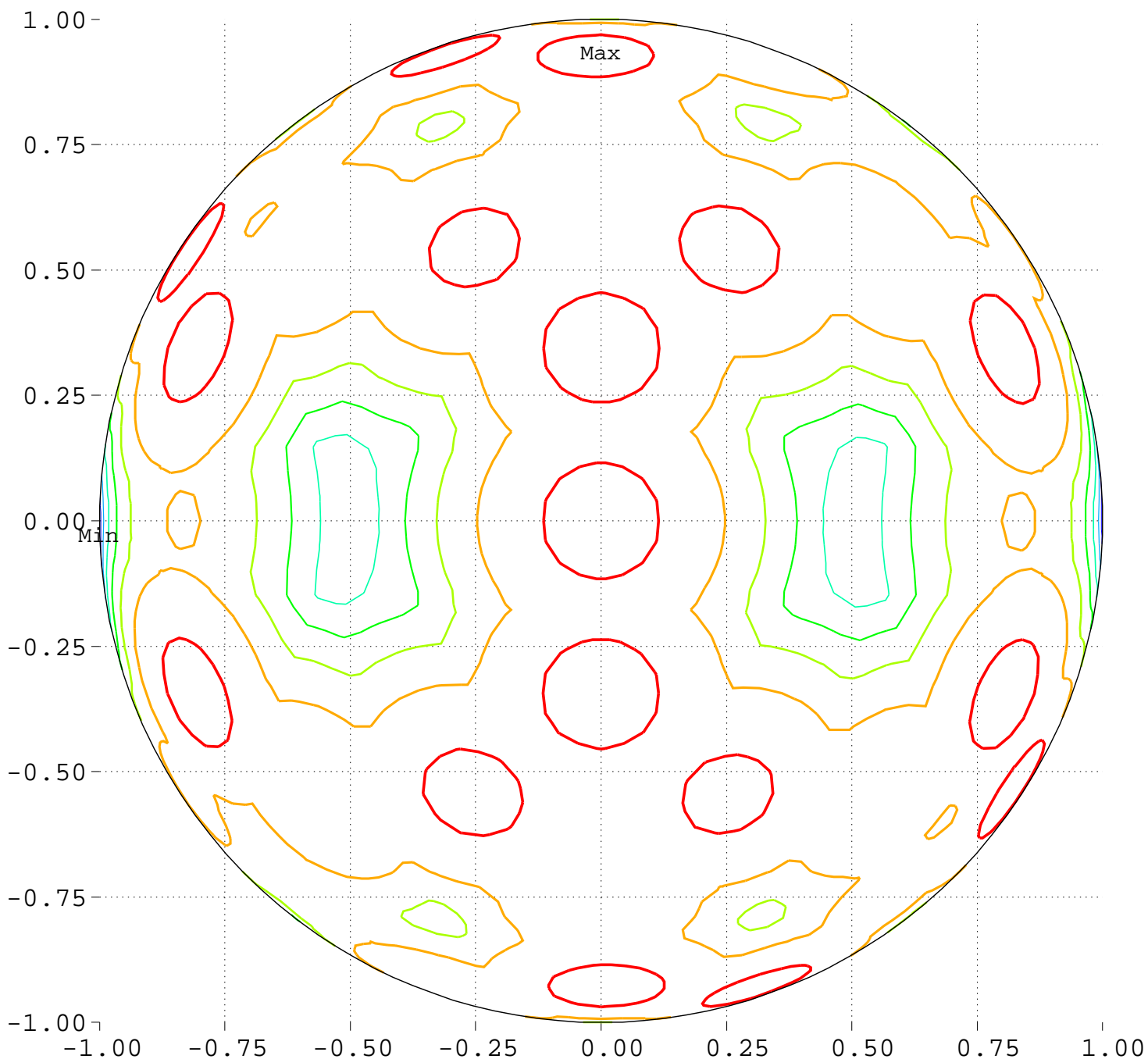
Contours around Nadirs of Sources



Minimize Maximum Intensity for 11 Sources

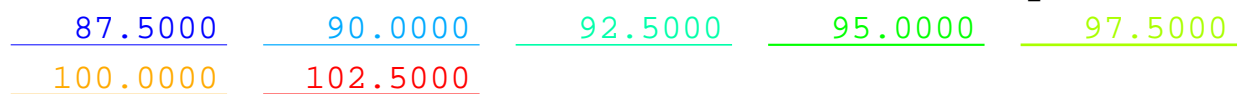
Highest Intensity: 2.838789

South Pole, 0 Deg = Right, 270 Deg = Top



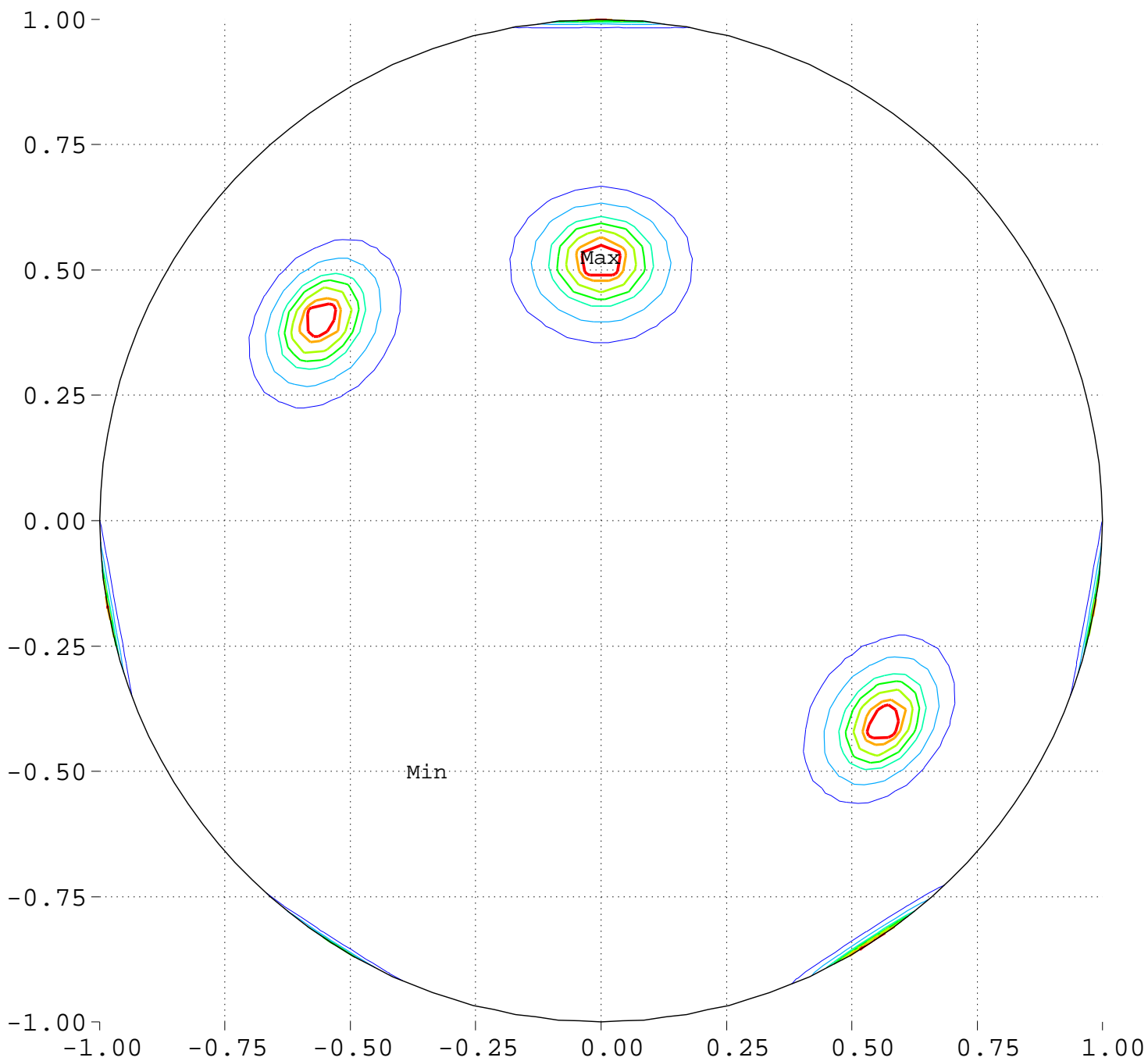
Minimum = 85.60 Maximum = 103.22

Contour Levels of Scaled Intensity



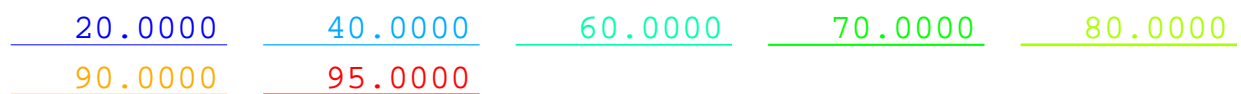
Minimize Maximum Intensity for 11 Sources Source Locations

Equator View, Longitude 0 Deg



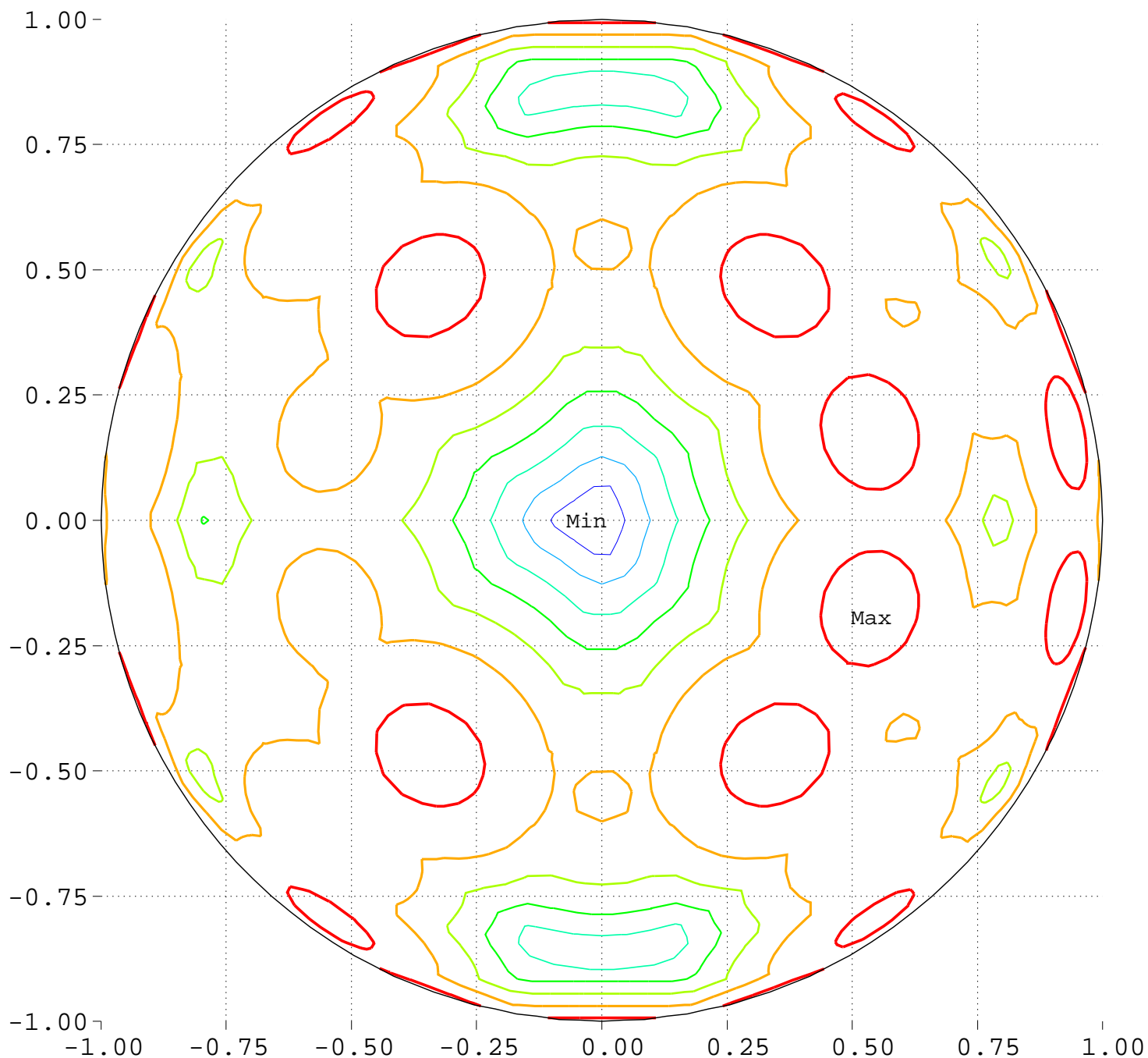
Minimum = 0.00 Maximum = 100.00

Contours around Nadirs of Sources



Minimize Maximum Intensity for 11 Sources
Highest Intensity: 2.838789

Equator View, Longitude 0 Deg



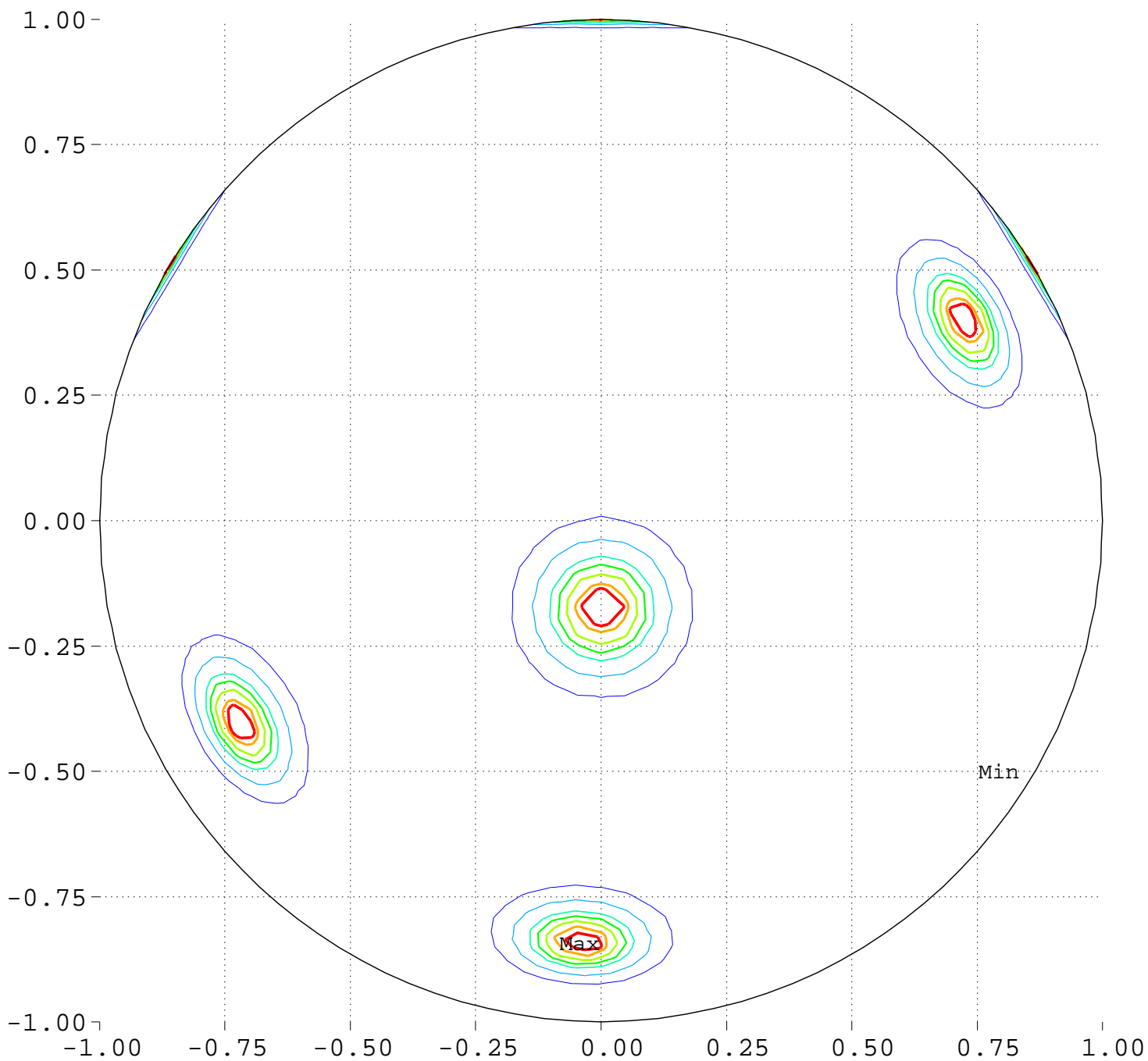
Minimum = 85.60 Maximum = 103.21

Contour Levels of Scaled Intensity



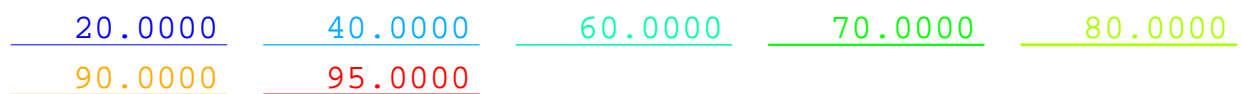
Minimize Maximum Intensity for 11 Sources Source Locations

Equator View, Longitude 90 Deg



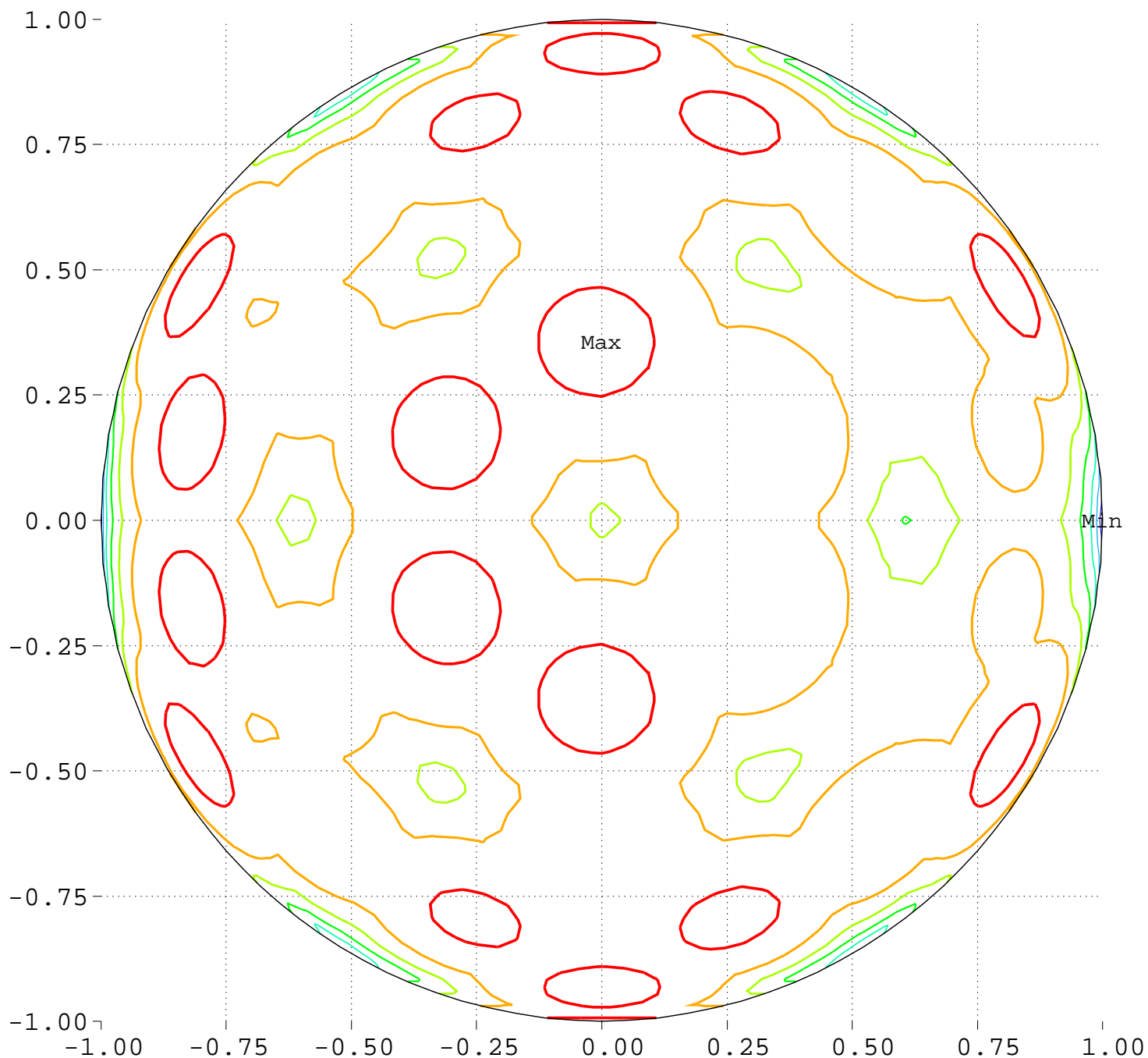
Minimum = 0.00 Maximum = 100.00

Contours around Nadirs of Sources



Minimize Maximum Intensity for 11 Sources
Highest Intensity: 2.838789

Equator View, Longitude 90 Deg



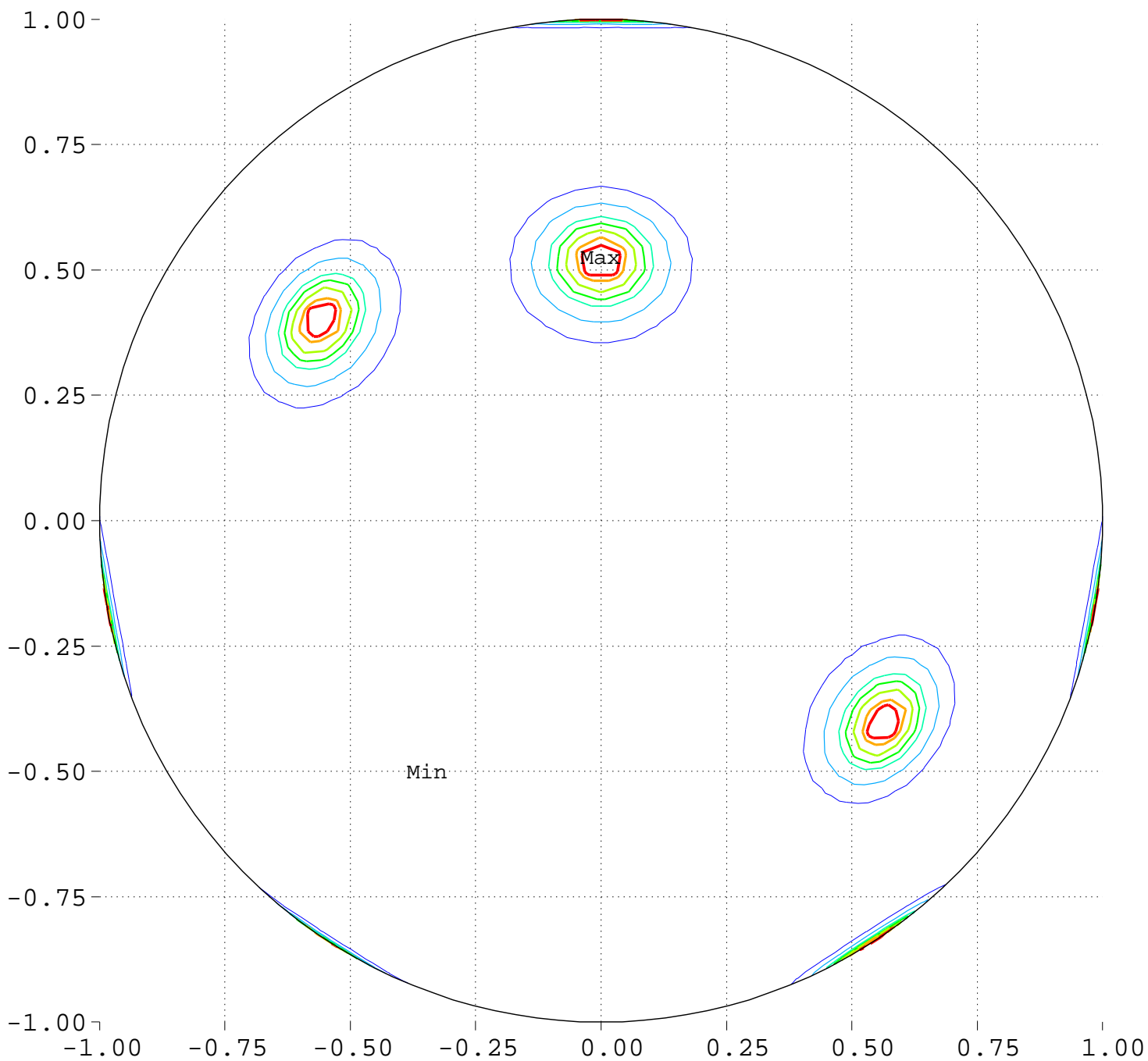
Minimum = 85.60 Maximum = 103.22

Contour Levels of Scaled Intensity

87.5000 90.0000 92.5000 95.0000 97.5000
100.0000 102.5000

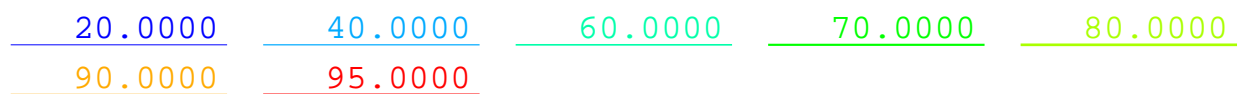
Minimize Maximum Intensity for 11 Sources Source Locations

Equator View, Longitude 180 Deg



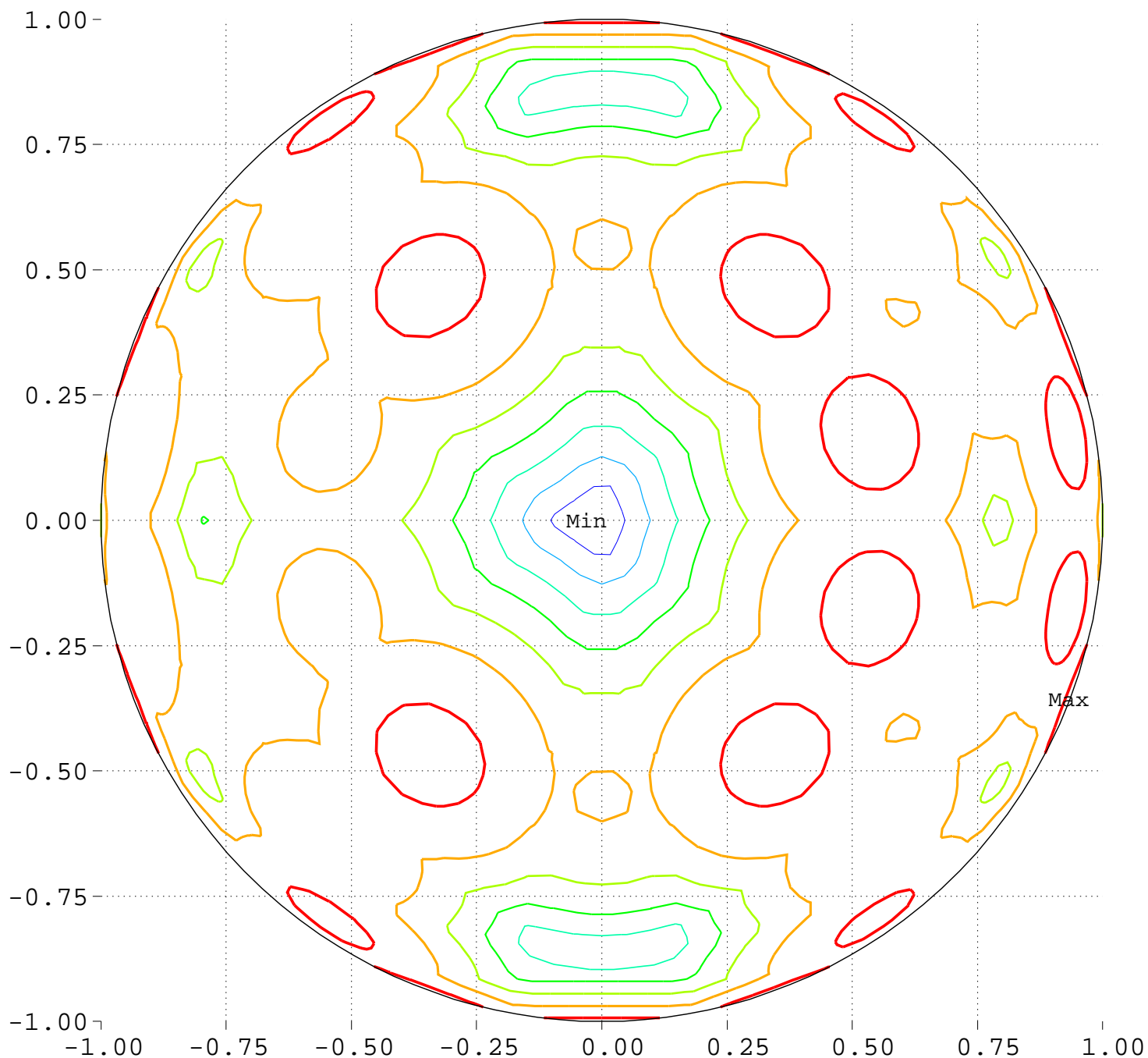
Minimum = 0.00 Maximum = 100.00

Contours around Nadirs of Sources



Minimize Maximum Intensity for 11 Sources
Highest Intensity: 2.838789

Equator View, Longitude 180 Deg



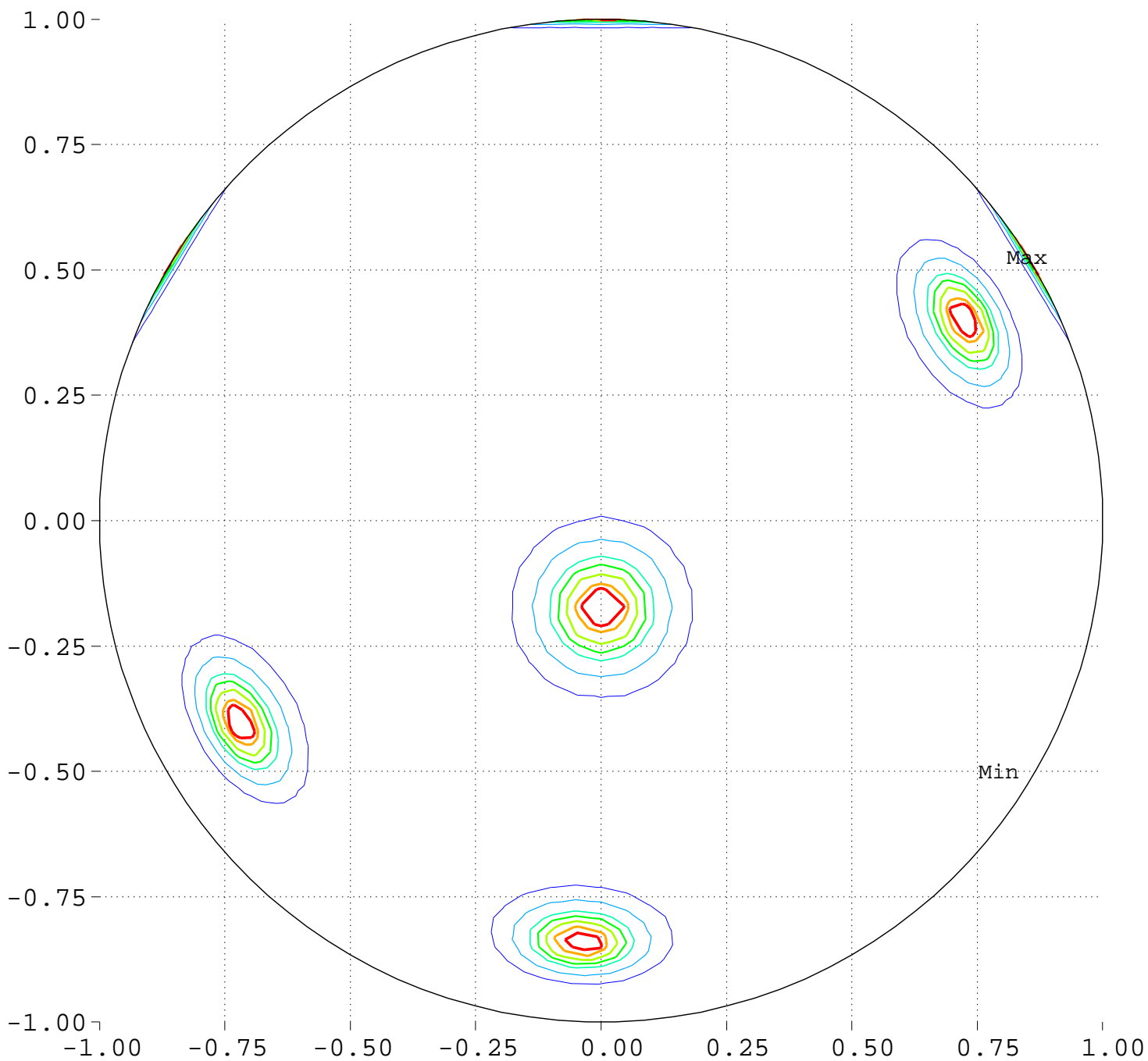
Minimum = 85.60 Maximum = 103.22

Contour Levels of Scaled Intensity

87.5000 90.0000 92.5000 95.0000 97.5000
100.0000 102.5000

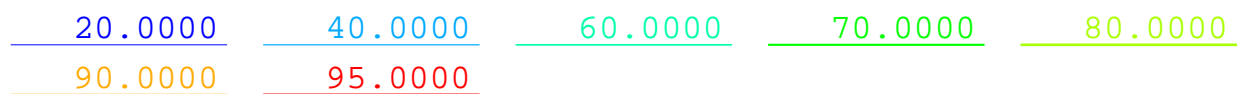
Minimize Maximum Intensity for 11 Sources Source Locations

Equator View, Longitude 270 Deg



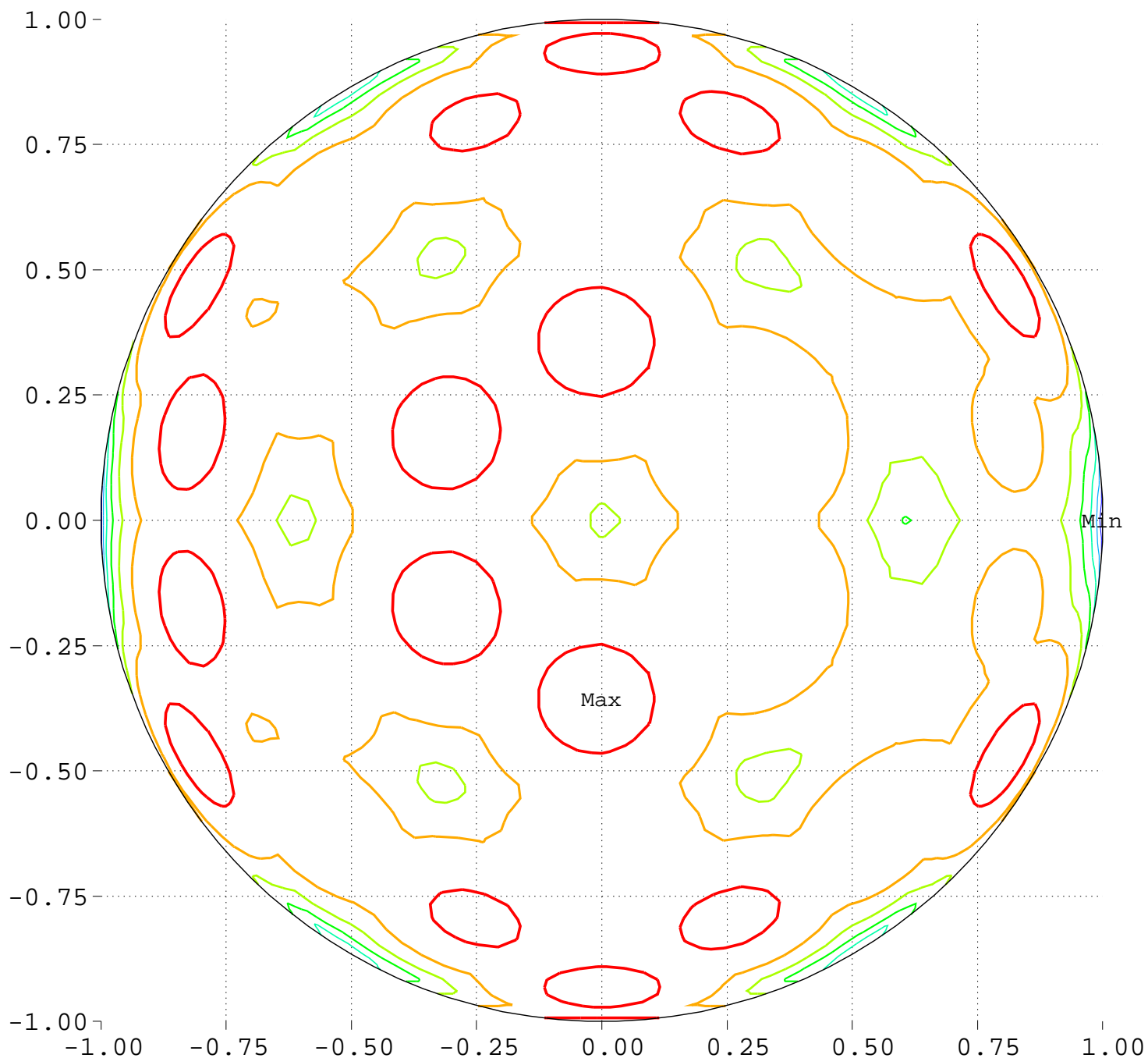
Minimum = 0.00 Maximum = 100.00

Contours around Nadirs of Sources



Minimize Maximum Intensity for 11 Sources
Highest Intensity: 2.838789

Equator View, Longitude 270 Deg



Minimum = 85.60 Maximum = 103.22

Contour Levels of Scaled Intensity

87.5000 90.0000 92.5000 95.0000 97.5000
100.0000 102.5000