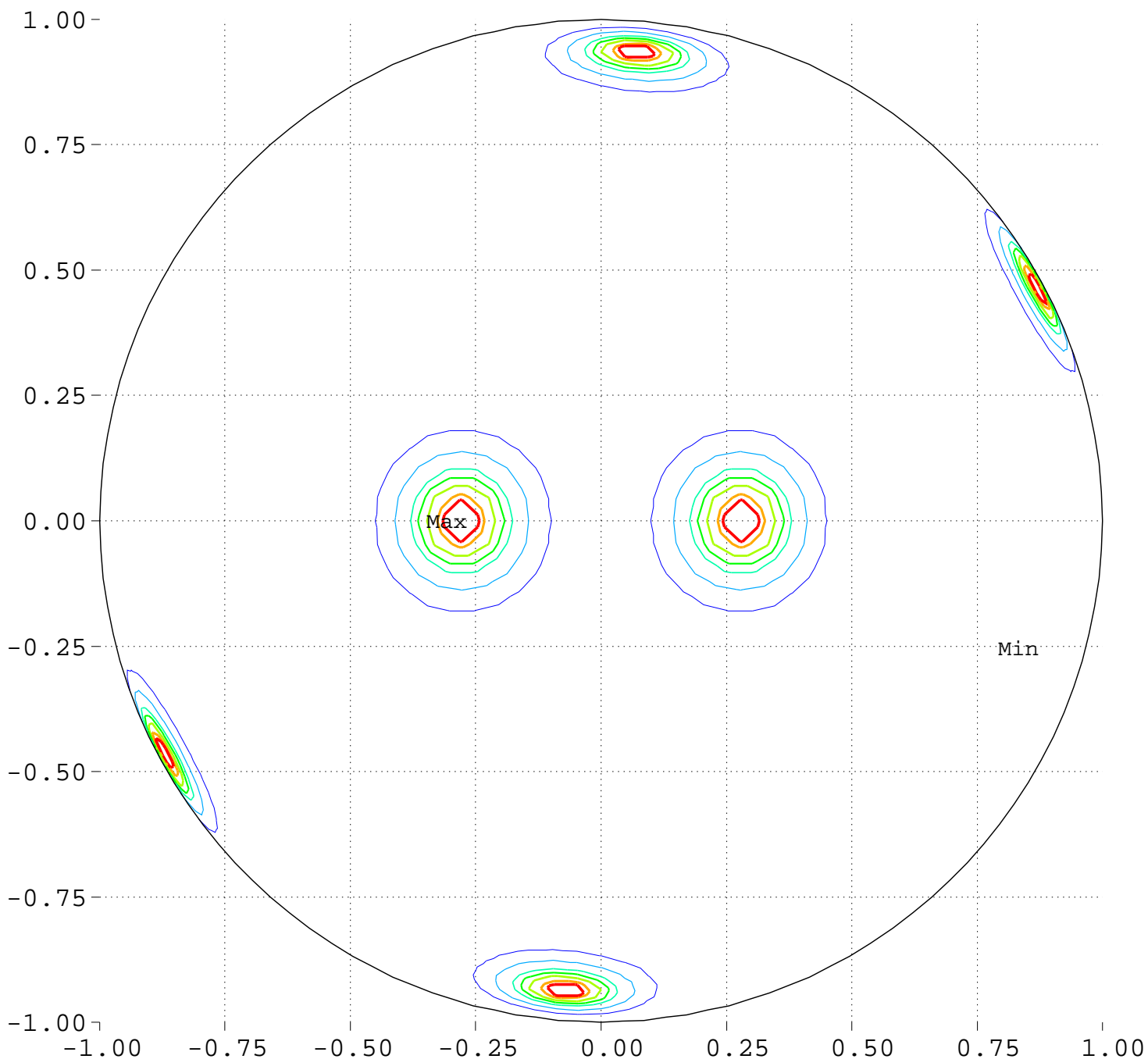


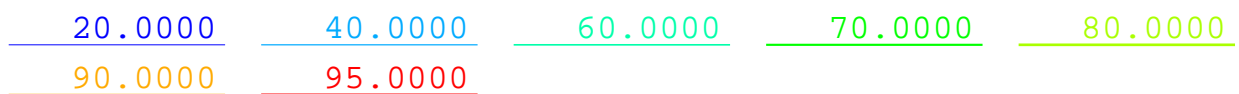
# Maximize Minimum Intensity for 12 Sources Source Locations

North Pole, 0 Deg = Right, 90 Deg = Top



Minimum = 0.00      Maximum = 100.00

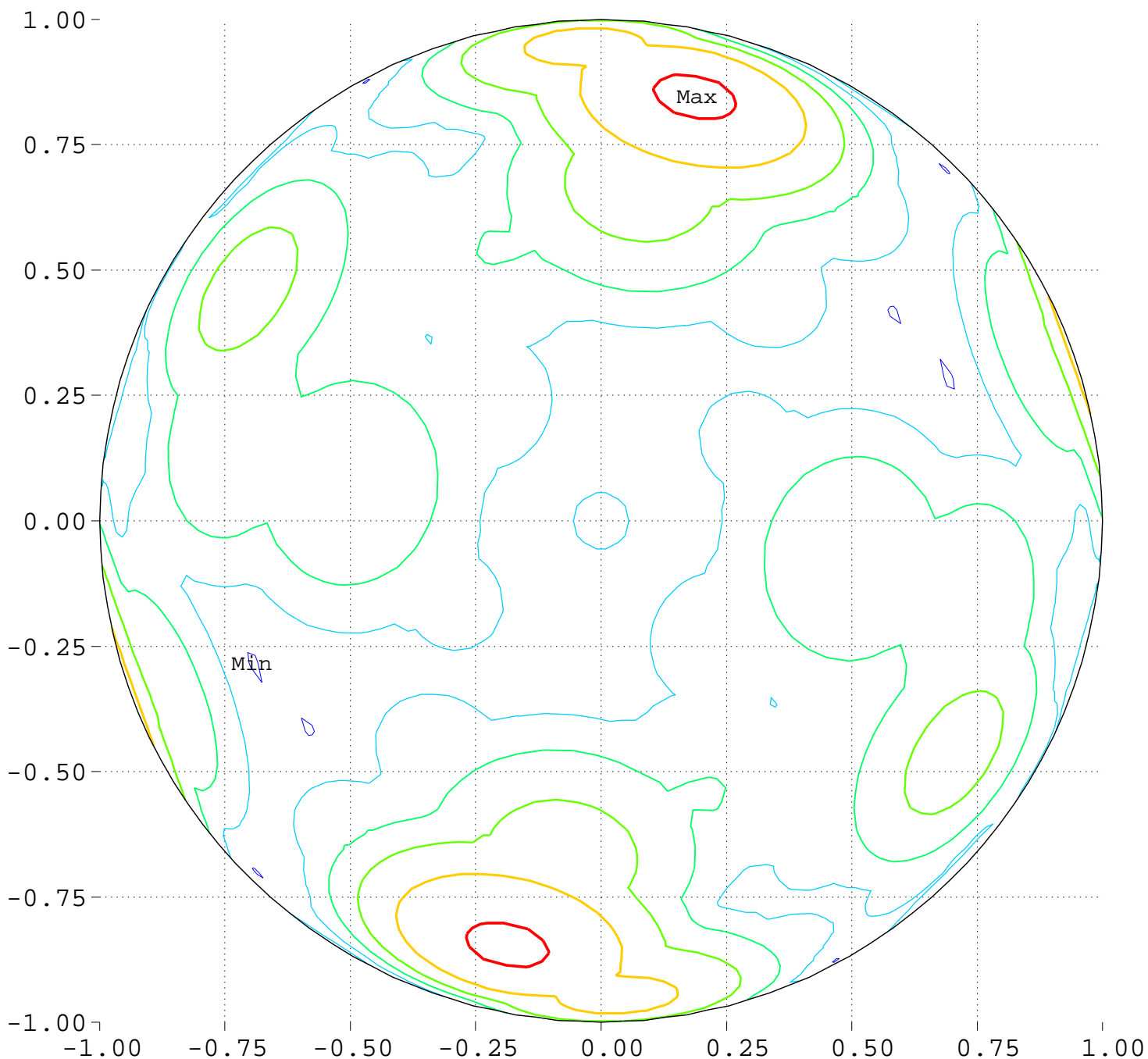
Contours around Nadirs of Sources



# Maximize Minimum Intensity for 12 Sources

Lowest Intensity: 2.837702

North Pole, 0 Deg = Right, 90 Deg = Top



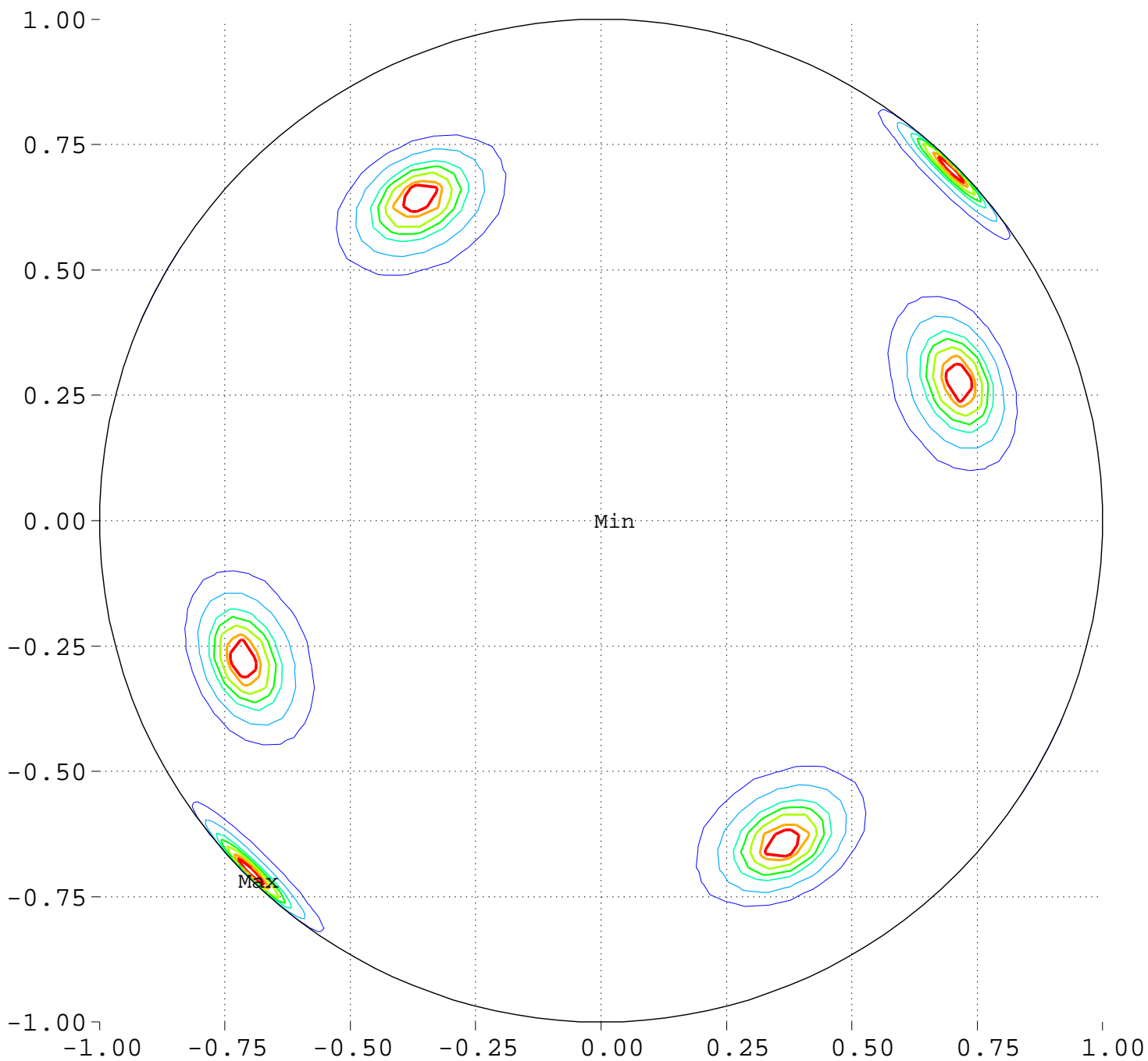
Minimum = 94.78      Maximum = 107.91

Contour Levels of Scaled Intensity

95.0000    97.5000    100.0000    102.5000    105.0000  
107.5000

# Maximize Minimum Intensity for 12 Sources Source Locations

South Pole, 0 Deg = Right, 270 Deg = Top



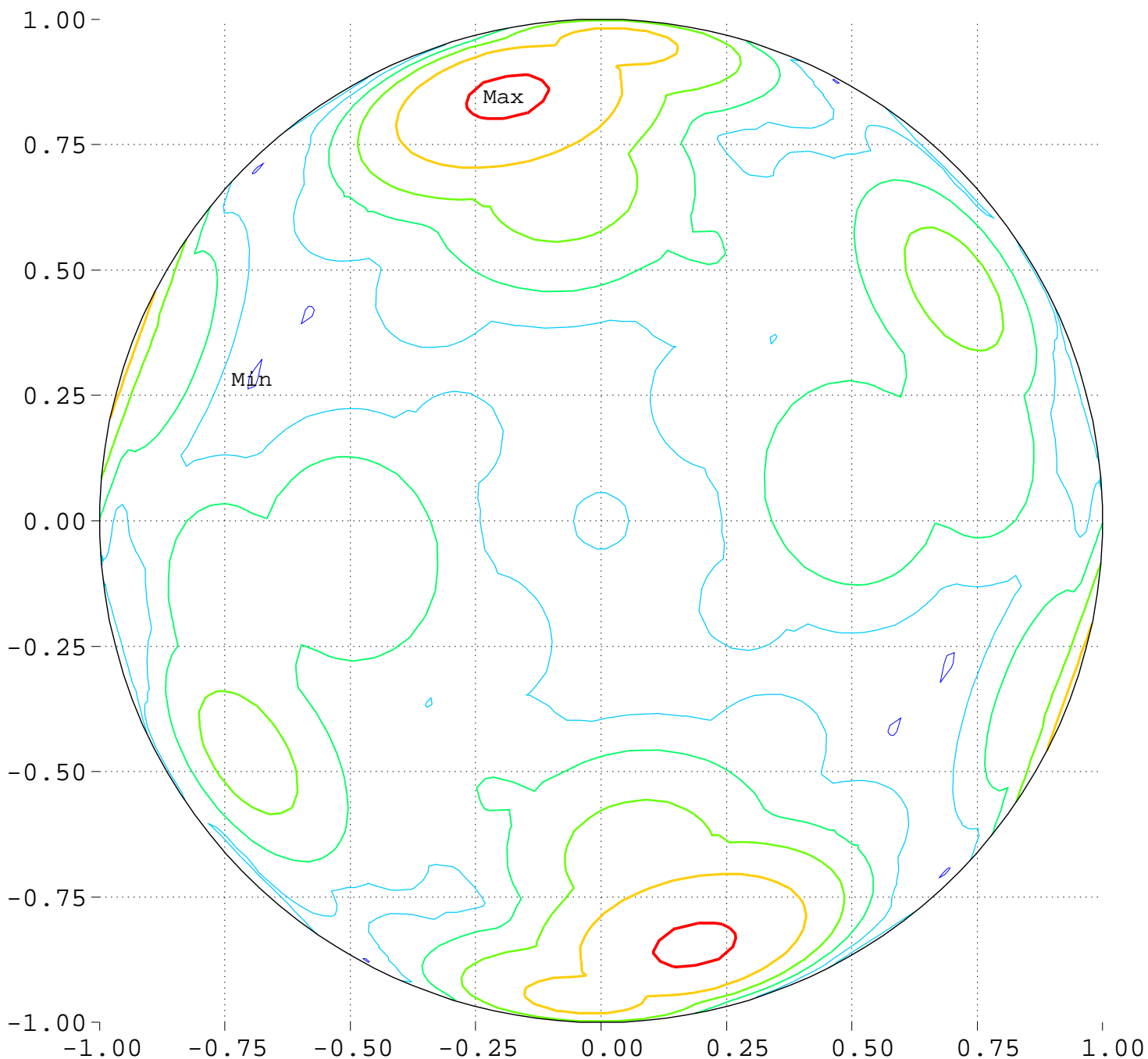
Minimum = 0.00      Maximum = 100.00

Contours around Nadirs of Sources



Maximize Minimum Intensity for 12 Sources  
Lowest Intensity: 2.837702

South Pole, 0 Deg = Right, 270 Deg = Top



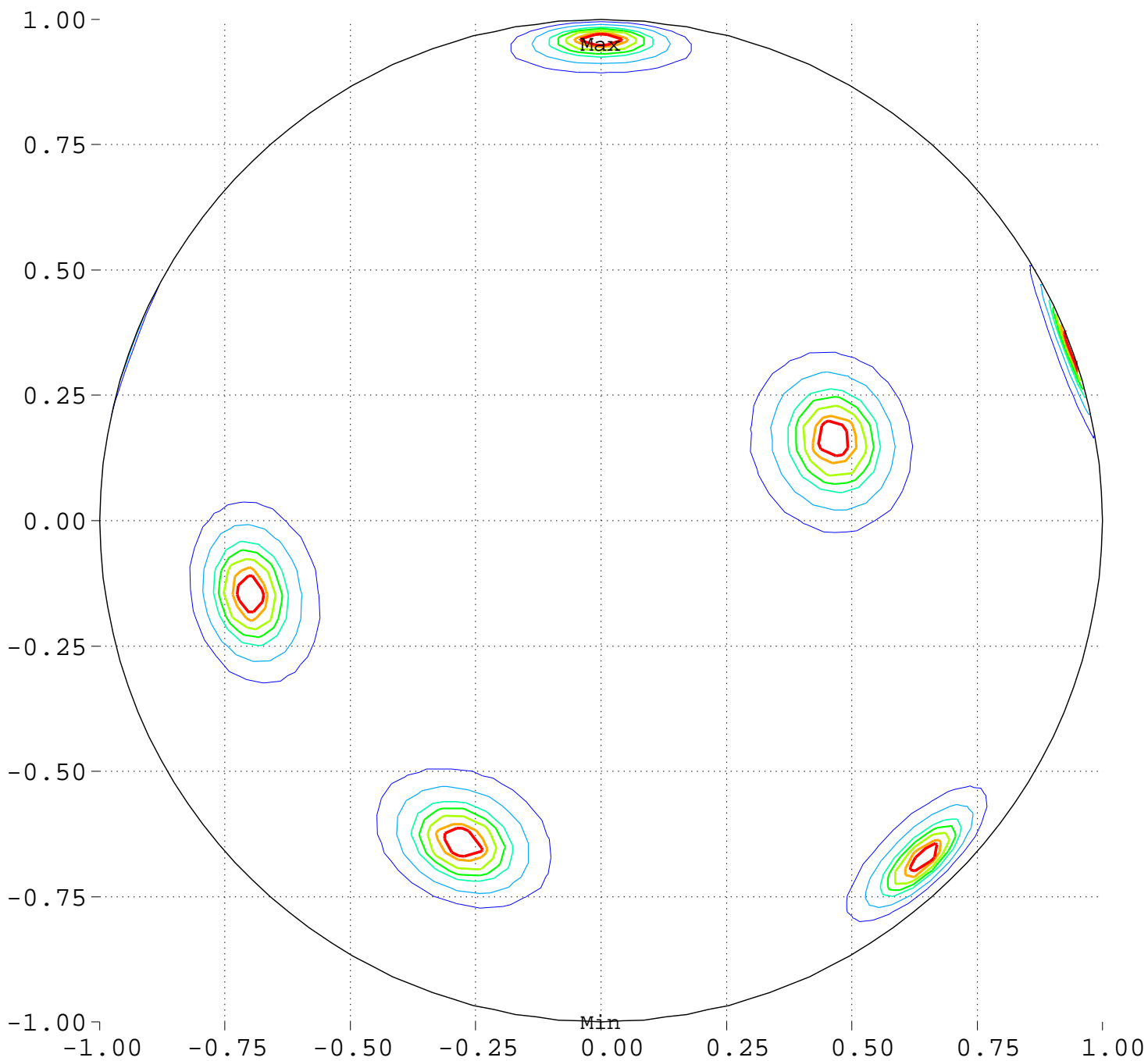
Minimum = 94.78      Maximum = 107.91

Contour Levels of Scaled Intensity

95.0000    97.5000    100.0000    102.5000    105.0000  
107.5000

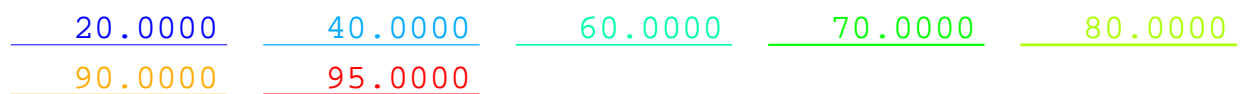
# Maximize Minimum Intensity for 12 Sources Source Locations

Equator View, Longitude 0 Deg



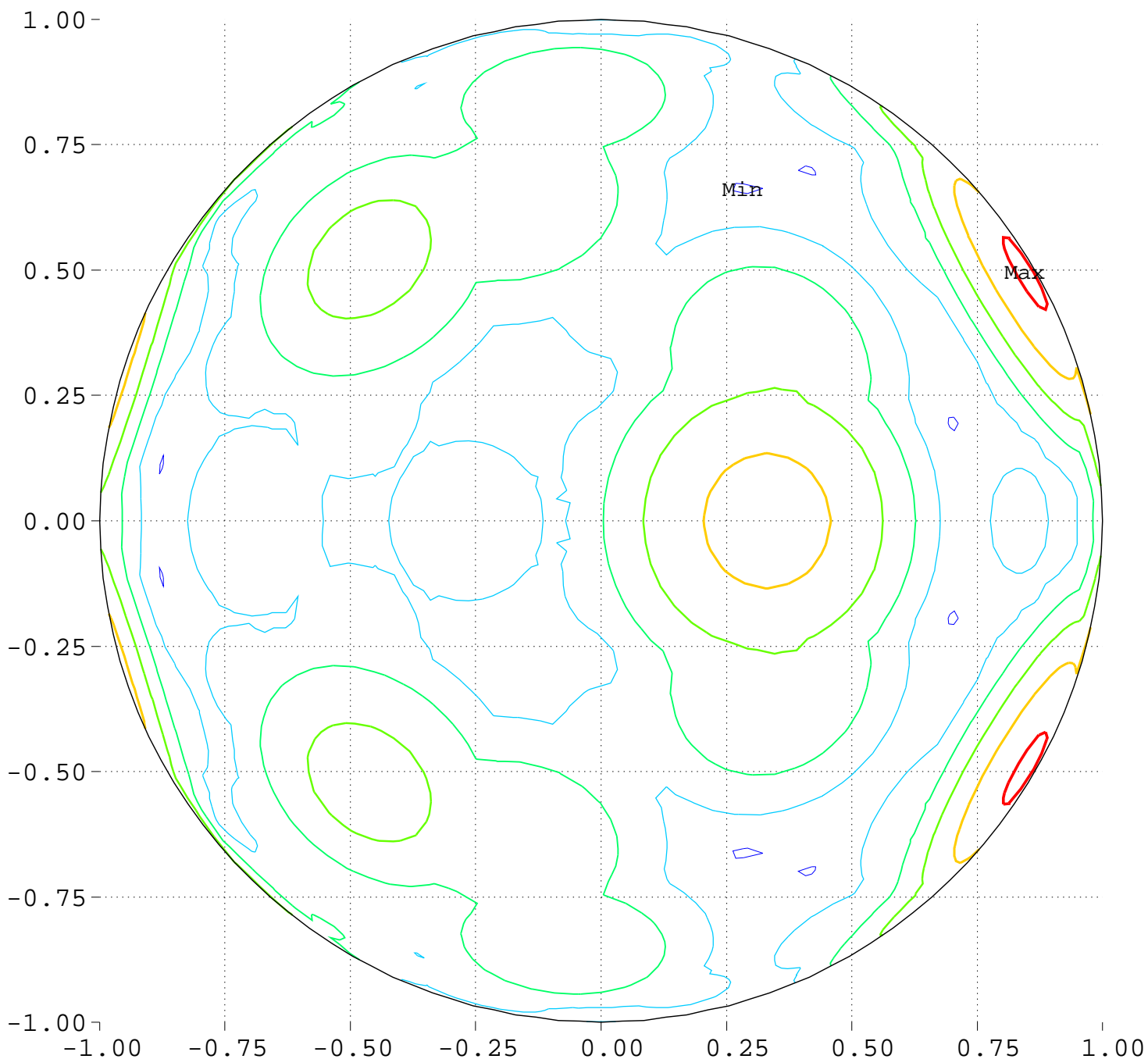
Minimum = 0.00      Maximum = 100.00

Contours around Nadirs of Sources



Maximize Minimum Intensity for 12 Sources  
Lowest Intensity: 2.837702

Equator View, Longitude 0 Deg



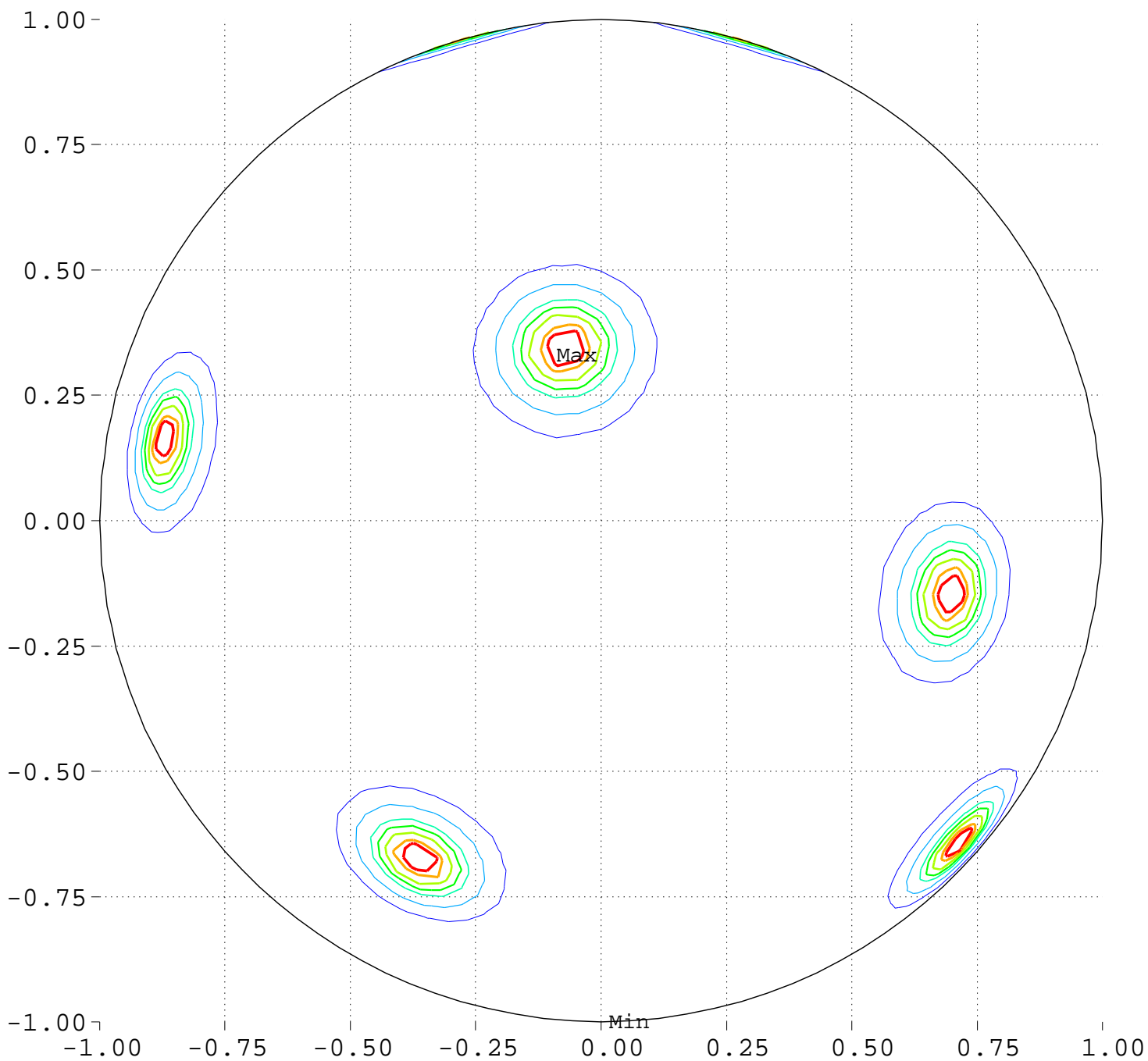
Minimum = 94.78      Maximum = 107.91

Contour Levels of Scaled Intensity

95.0000    97.5000    100.0000    102.5000    105.0000  
107.5000

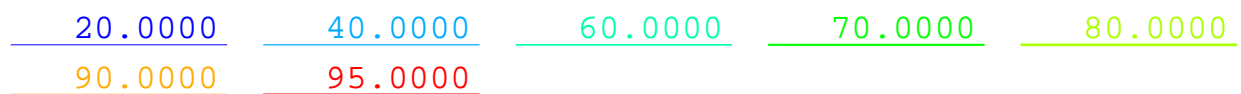
# Maximize Minimum Intensity for 12 Sources Source Locations

Equator View, Longitude 90 Deg



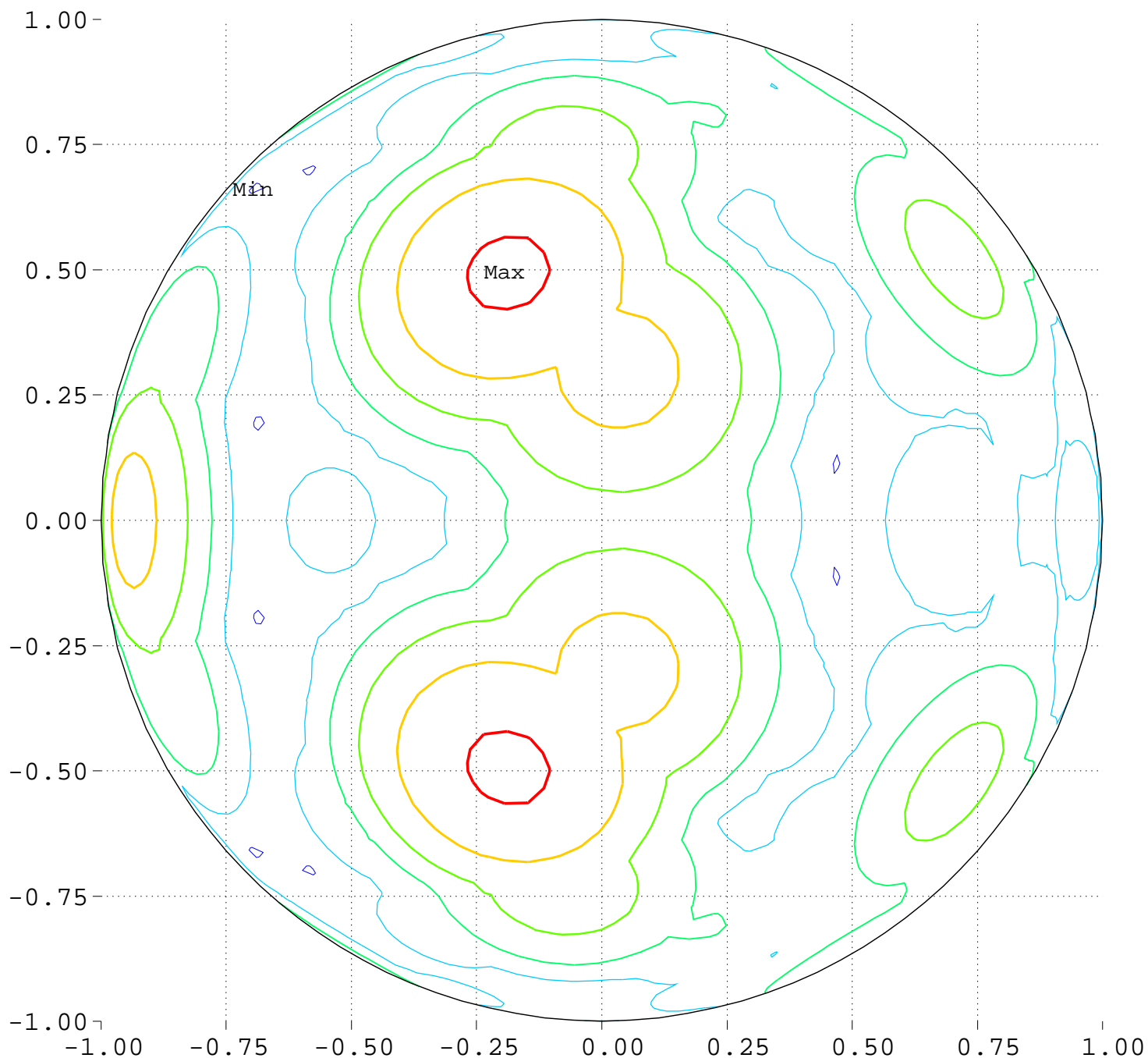
Minimum = 0.00      Maximum = 100.00

Contours around Nadirs of Sources



Maximize Minimum Intensity for 12 Sources  
Lowest Intensity: 2.837702

Equator View, Longitude 90 Deg



Minimum = 94.78      Maximum = 107.91

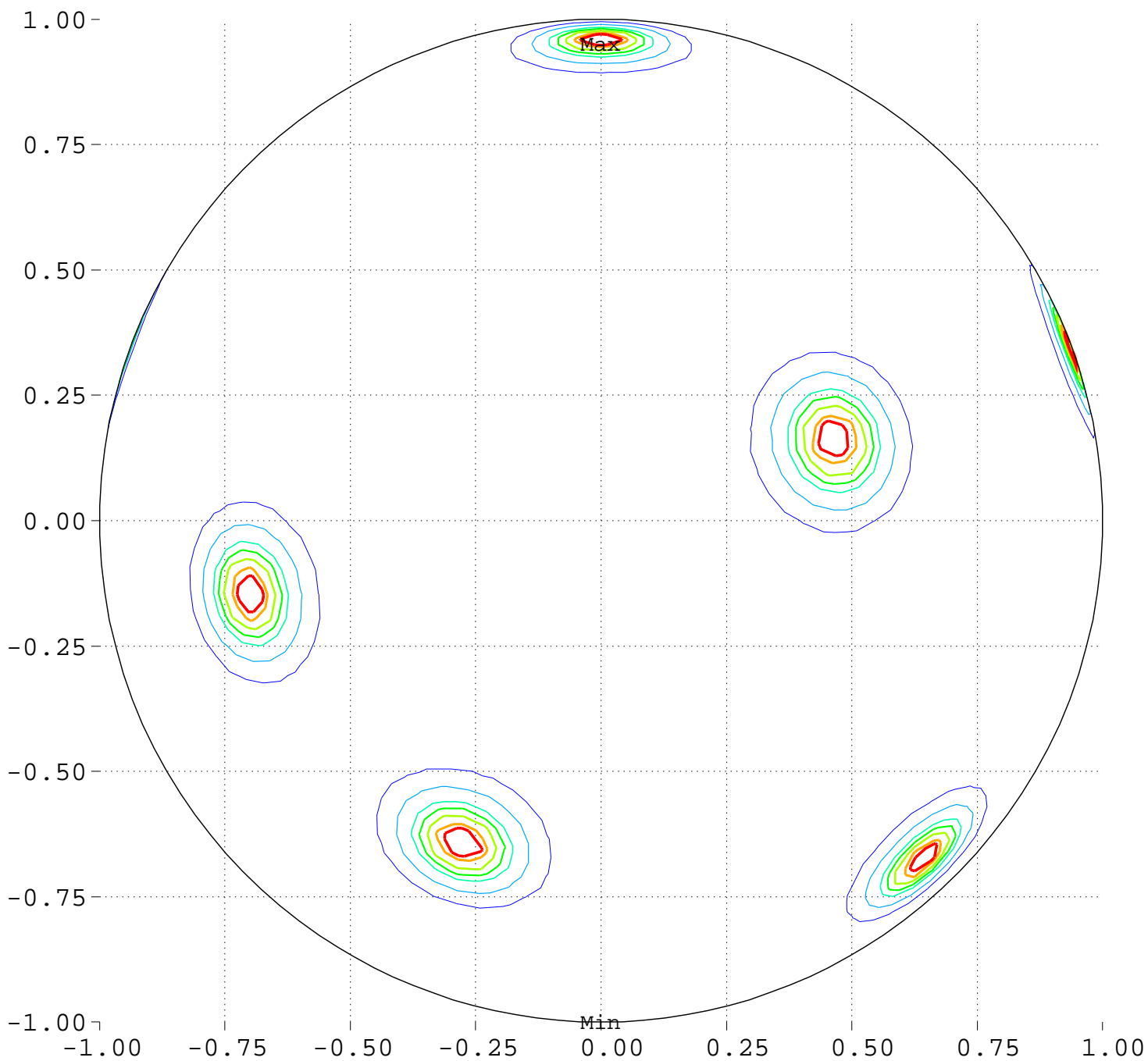
Contour Levels of Scaled Intensity

95.0000    97.5000    100.0000    102.5000    105.0000  
107.5000



# Maximize Minimum Intensity for 12 Sources Source Locations

Equator View, Longitude 180 Deg



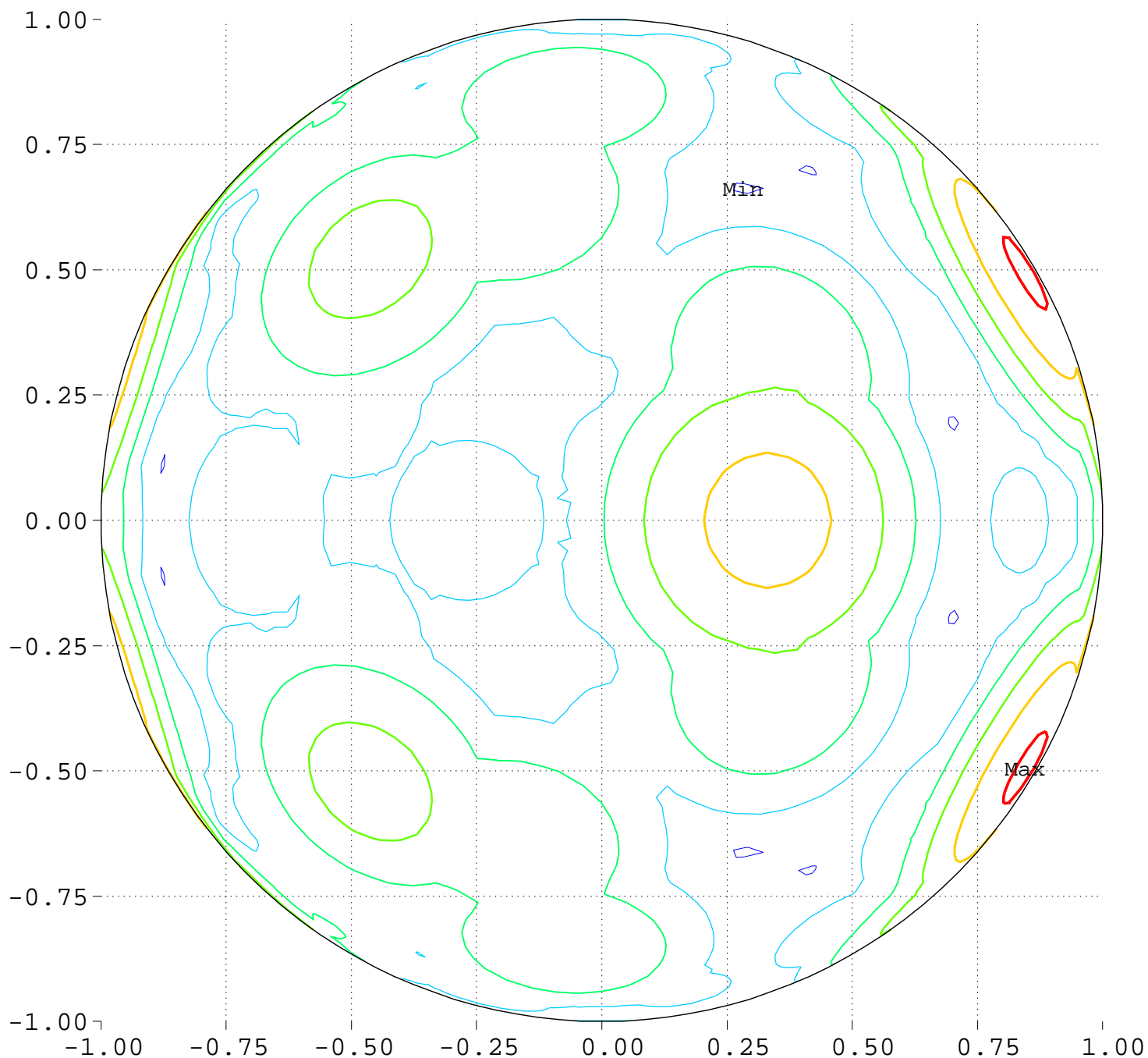
Minimum = 0.00      Maximum = 100.00

Contours around Nadirs of Sources



Maximize Minimum Intensity for 12 Sources  
Lowest Intensity: 2.837702

Equator View, Longitude 180 Deg



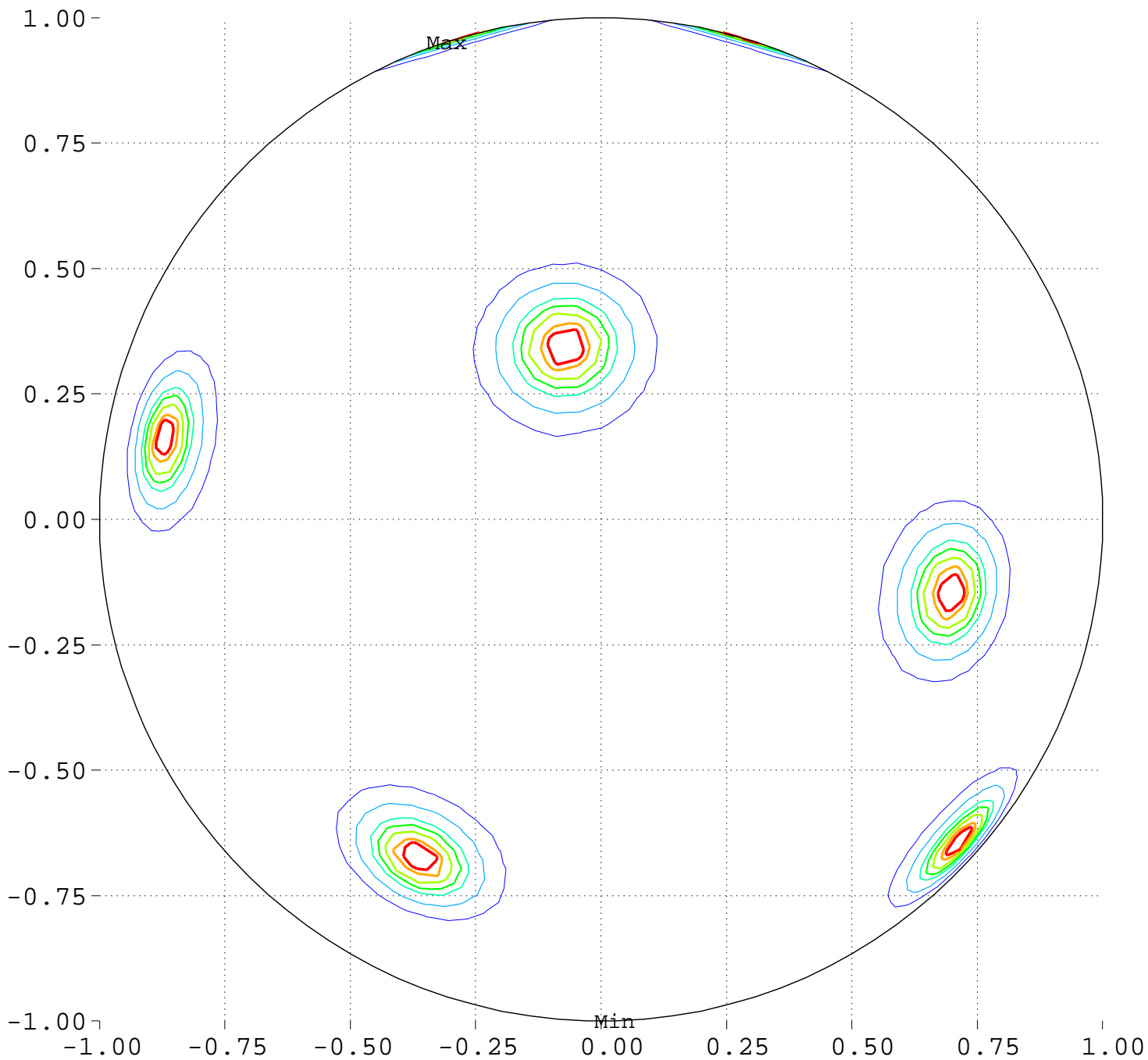
Minimum = 94.78      Maximum = 107.91

Contour Levels of Scaled Intensity

95.0000    97.5000    100.0000    102.5000    105.0000  
107.5000

# Maximize Minimum Intensity for 12 Sources Source Locations

Equator View, Longitude 270 Deg



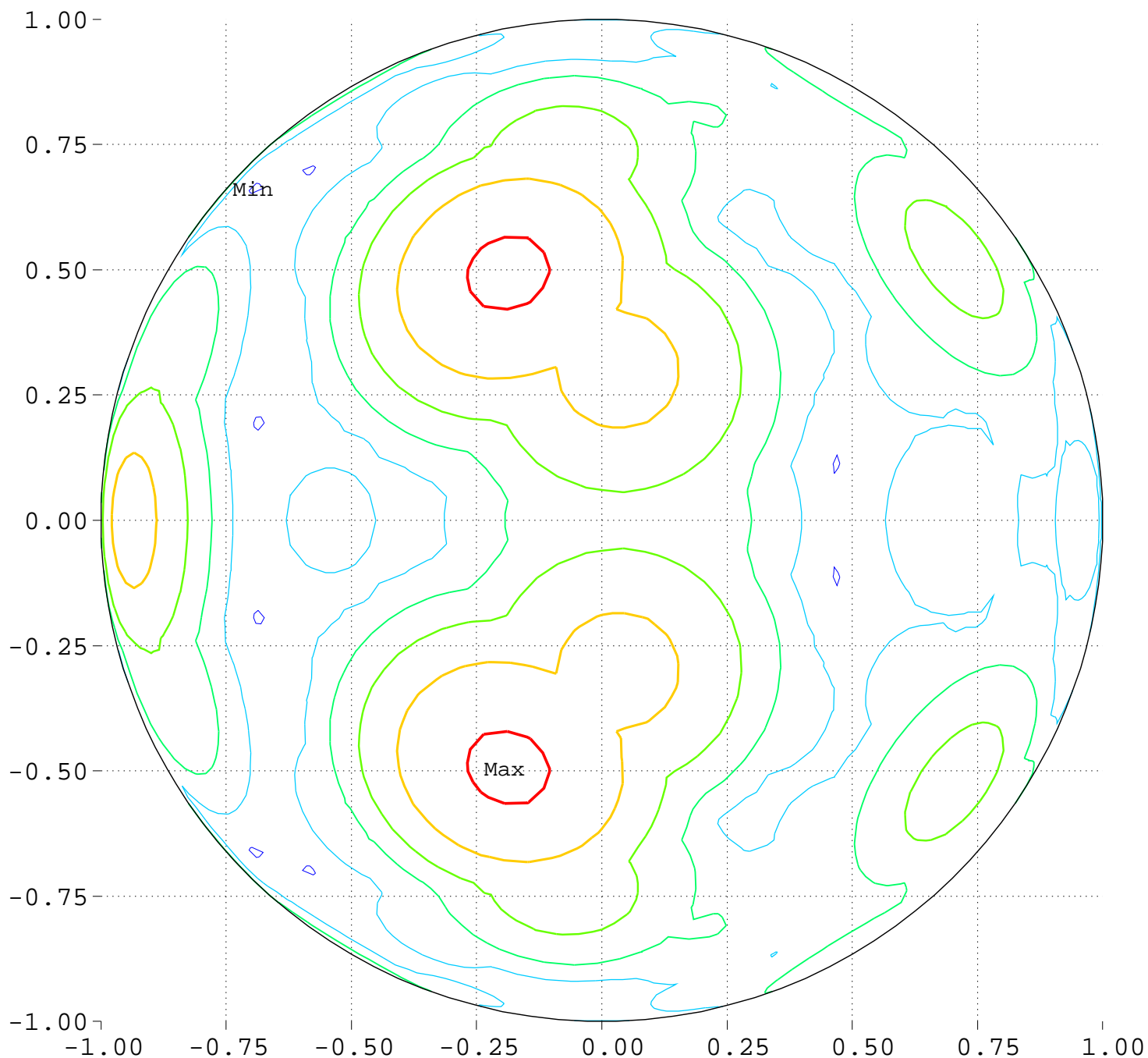
Minimum = 0.00      Maximum = 100.00

Contours around Nadirs of Sources



Maximize Minimum Intensity for 12 Sources  
Lowest Intensity: 2.837702

Equator View, Longitude 270 Deg



Minimum = 94.78      Maximum = 107.91

Contour Levels of Scaled Intensity

95.0000    97.5000    100.0000    102.5000    105.0000  
107.5000