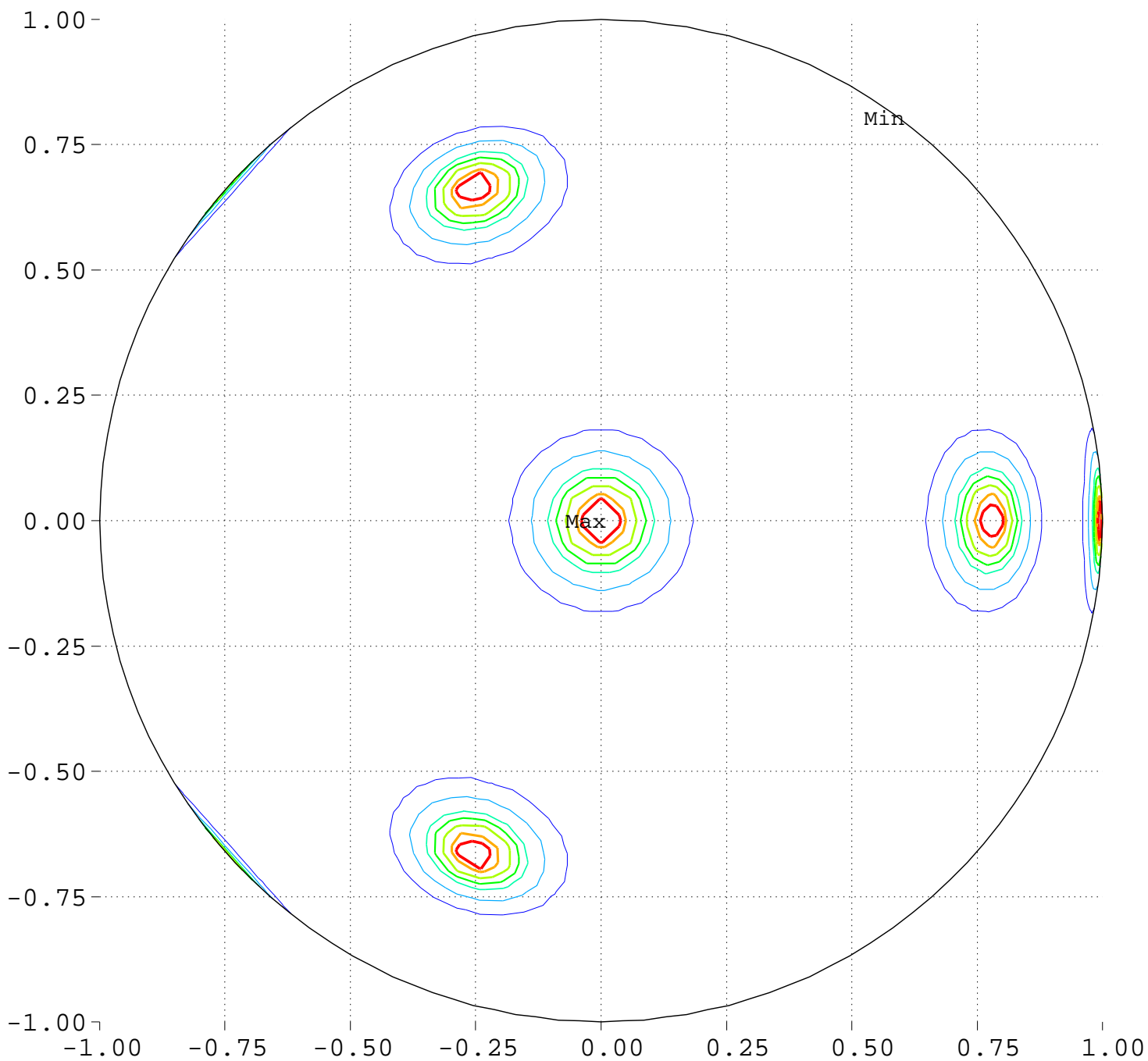


Maximize Minimum Intensity for 13 Sources Source Locations

North Pole, 0 Deg = Right, 90 Deg = Top



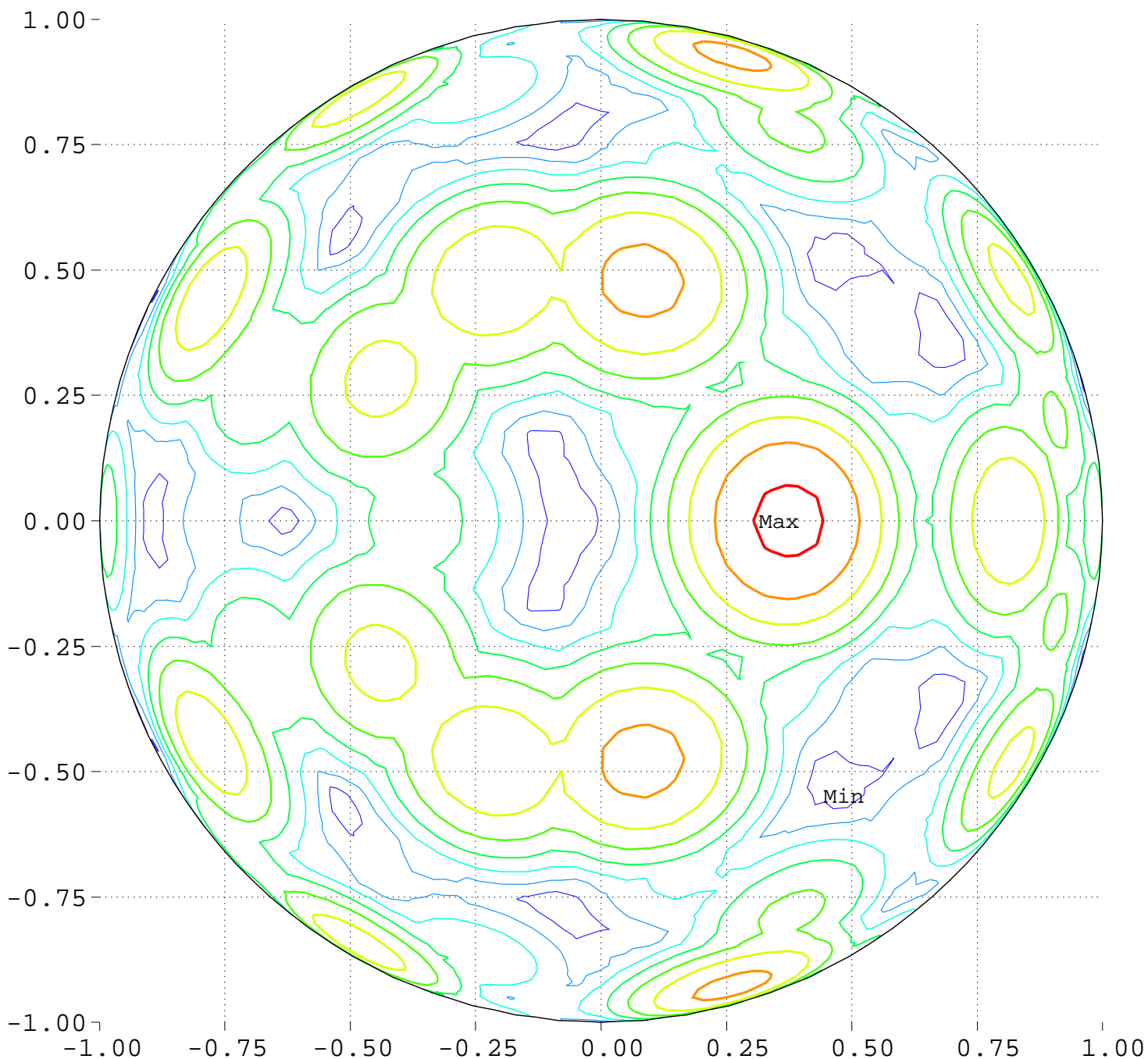
Minimum = 0.00 Maximum = 100.00

Contours around Nadirs of Sources



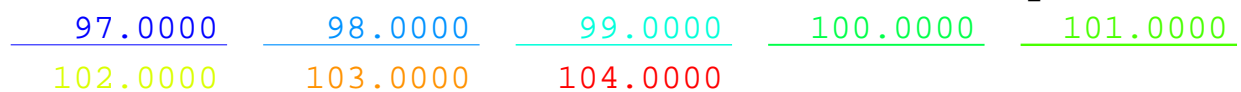
Maximize Minimum Intensity for 13 Sources
Lowest Intensity: 3.123195

North Pole, 0 Deg = Right, 90 Deg = Top



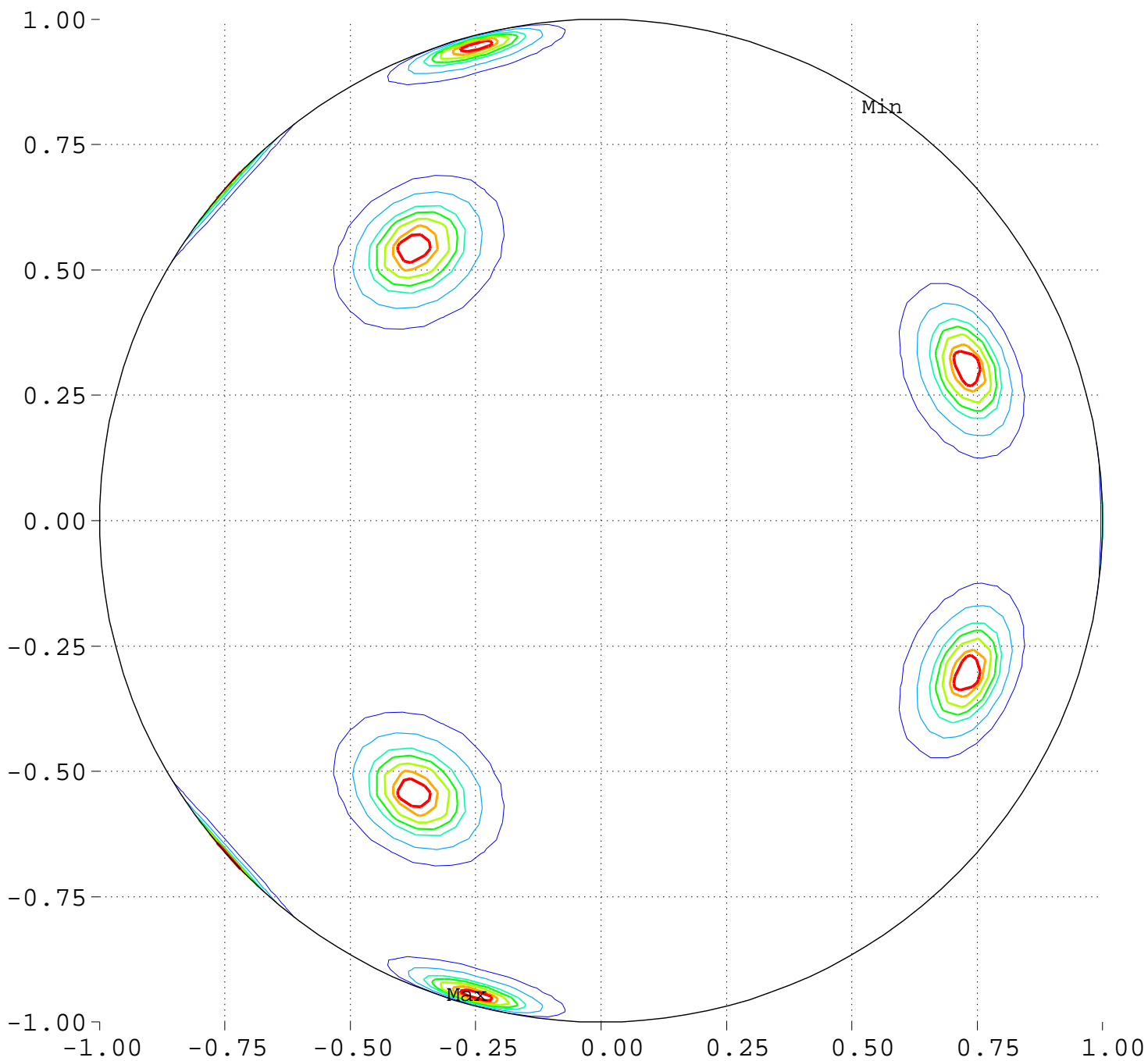
Minimum = 96.12 Maximum = 104.28

Contour Levels of Scaled Intensity



Maximize Minimum Intensity for 13 Sources Source Locations

South Pole, 0 Deg = Right, 270 Deg = Top



Minimum = 0.00 Maximum = 100.00

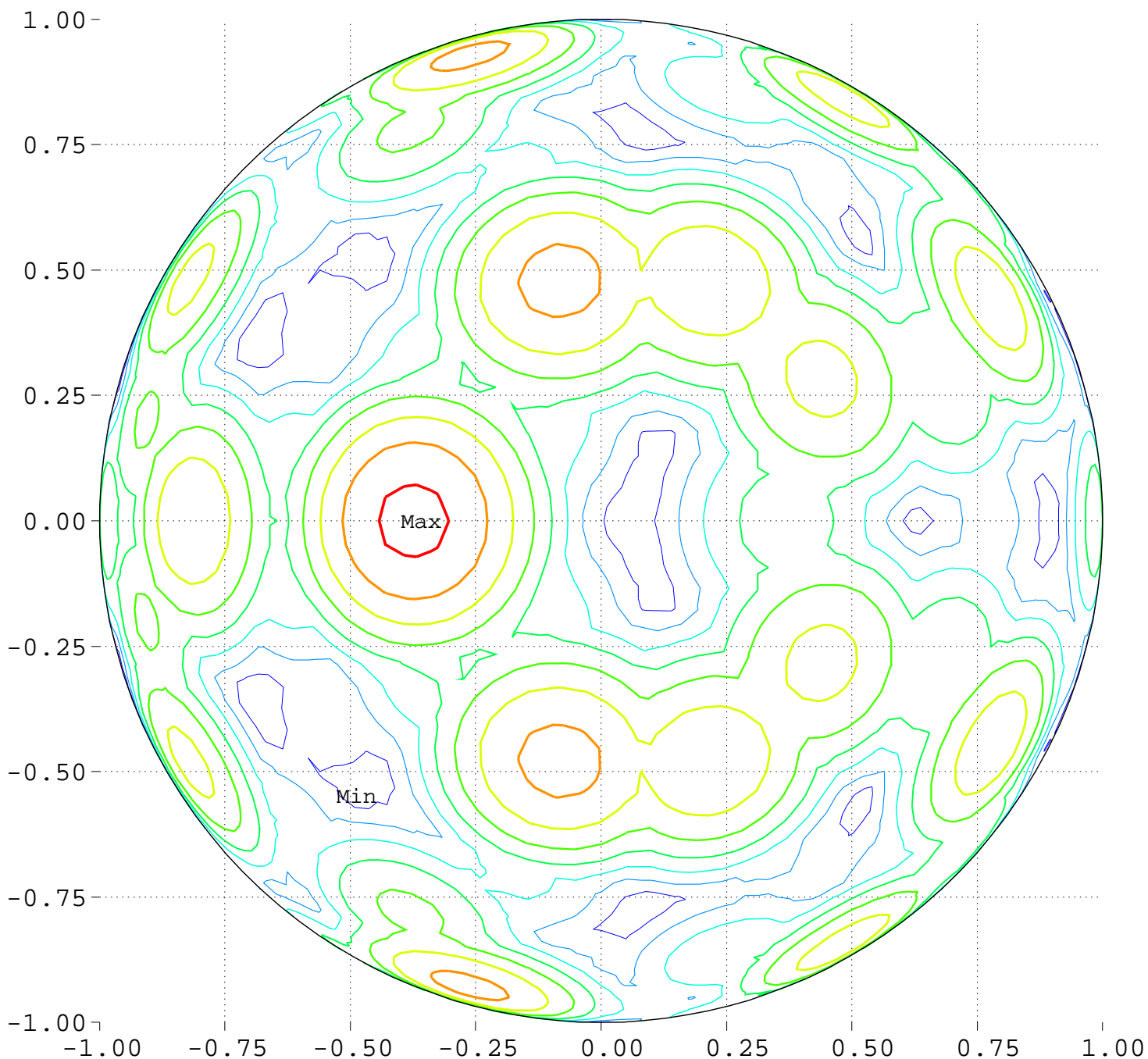
Contours around Nadirs of Sources



Maximize Minimum Intensity for 13 Sources

Lowest Intensity: 3.123195

South Pole, 0 Deg = Right, 270 Deg = Top



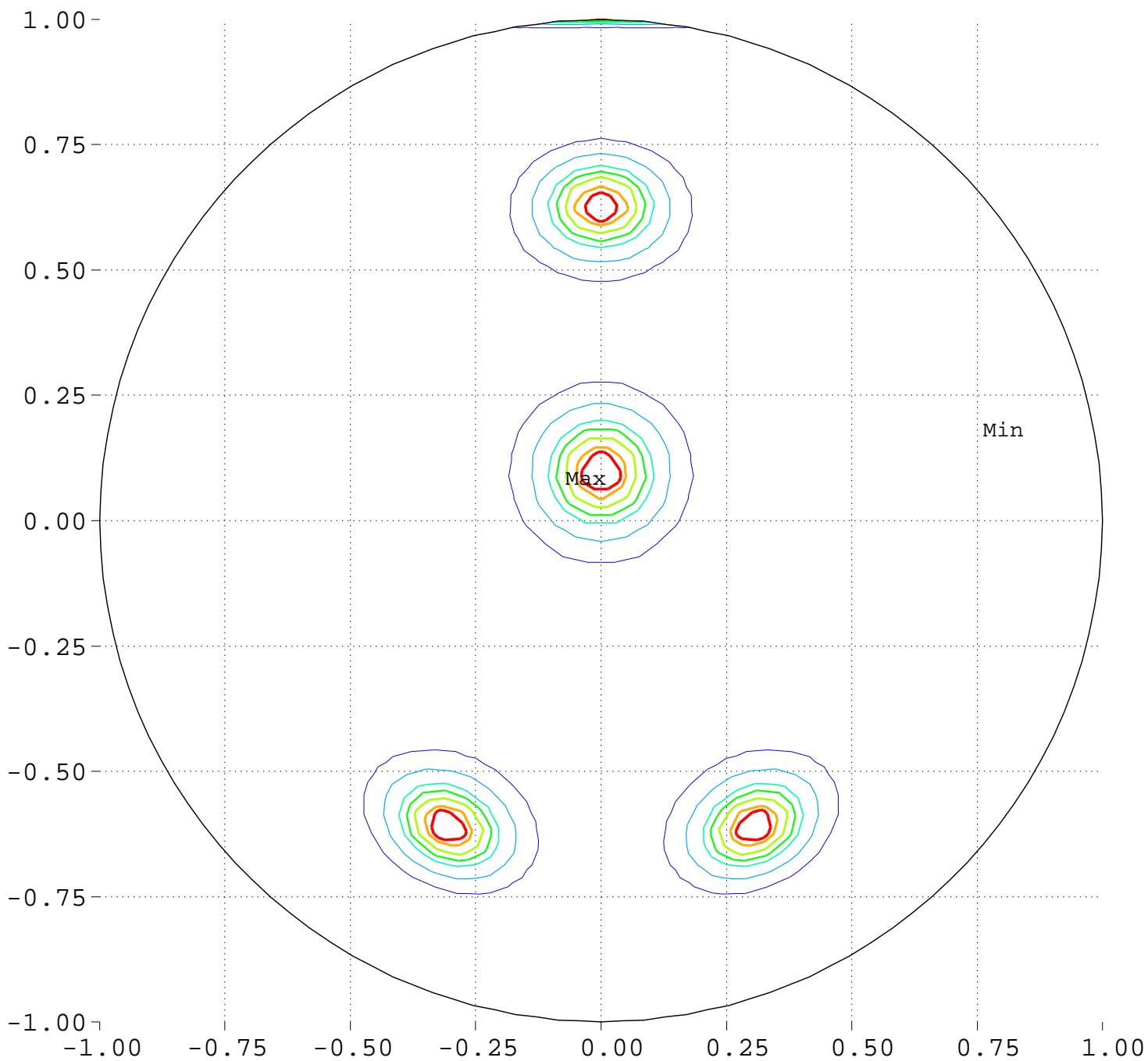
Minimum = 96.12 Maximum = 104.28

Contour Levels of Scaled Intensity

<u>97.0000</u>	<u>98.0000</u>	<u>99.0000</u>	<u>100.0000</u>	<u>101.0000</u>
<u>102.0000</u>	<u>103.0000</u>	<u>104.0000</u>		

Maximize Minimum Intensity for 13 Sources Source Locations

Equator View, Longitude 0 Deg



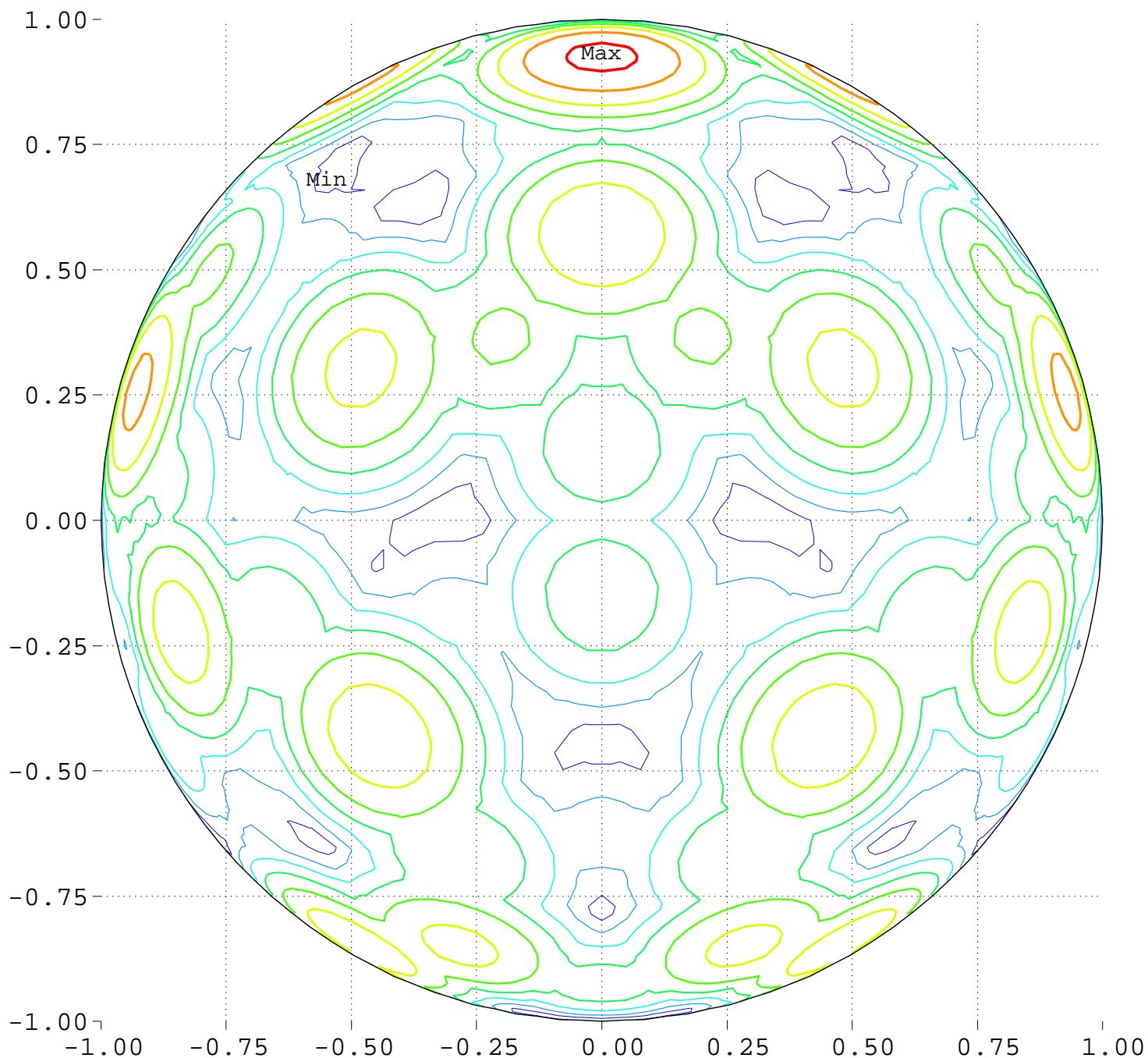
Minimum = 0.00 Maximum = 100.00

Contours around Nadirs of Sources



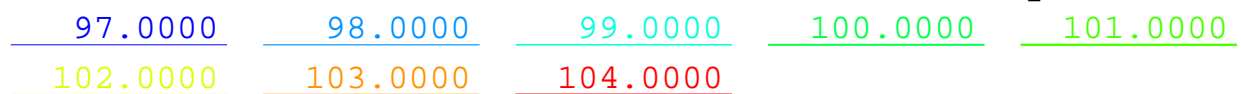
Maximize Minimum Intensity for 13 Sources
Lowest Intensity: 3.123195

Equator View, Longitude 0 Deg



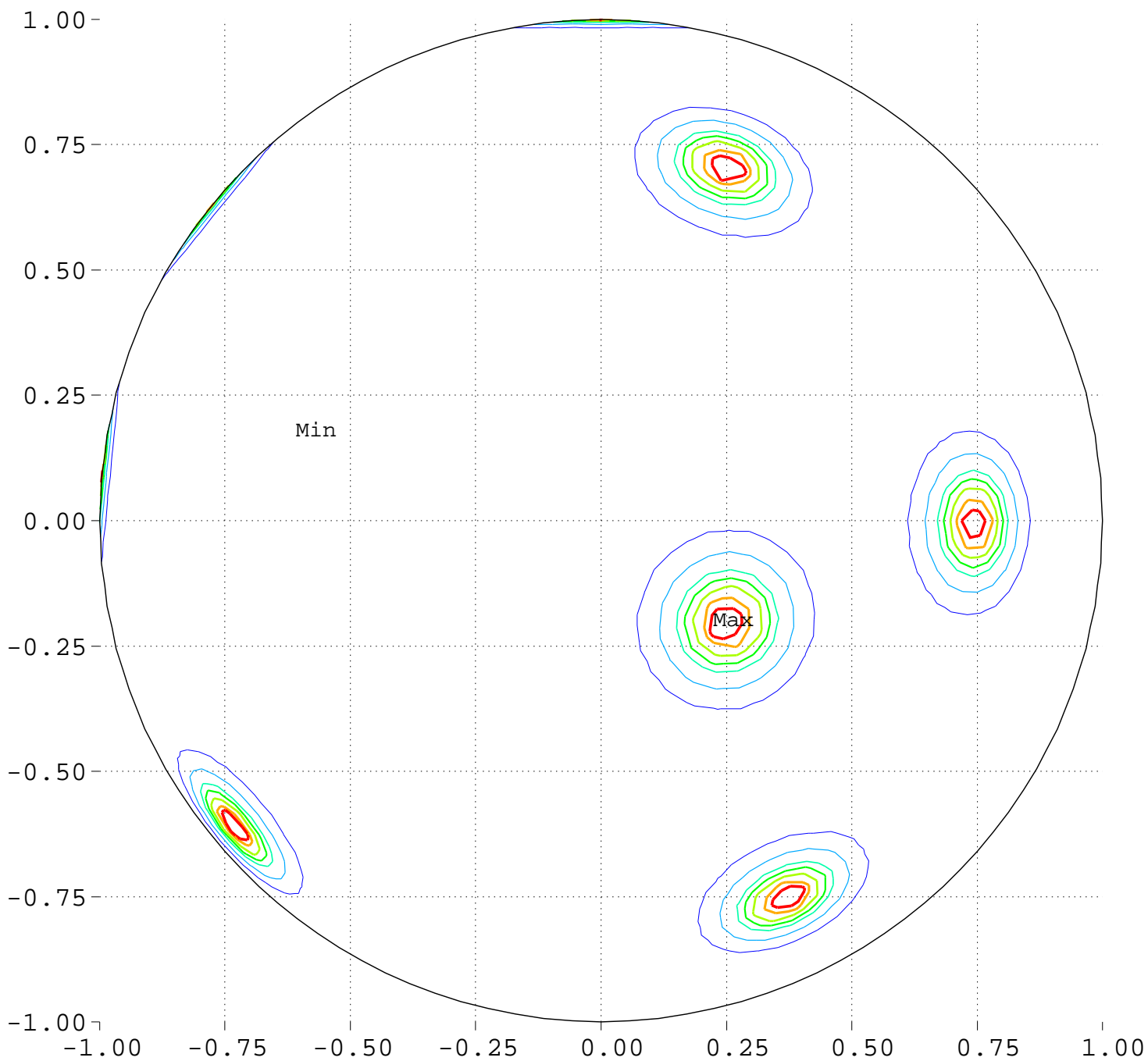
Minimum = 96.12 Maximum = 104.28

Contour Levels of Scaled Intensity



Maximize Minimum Intensity for 13 Sources Source Locations

Equator View, Longitude 90 Deg



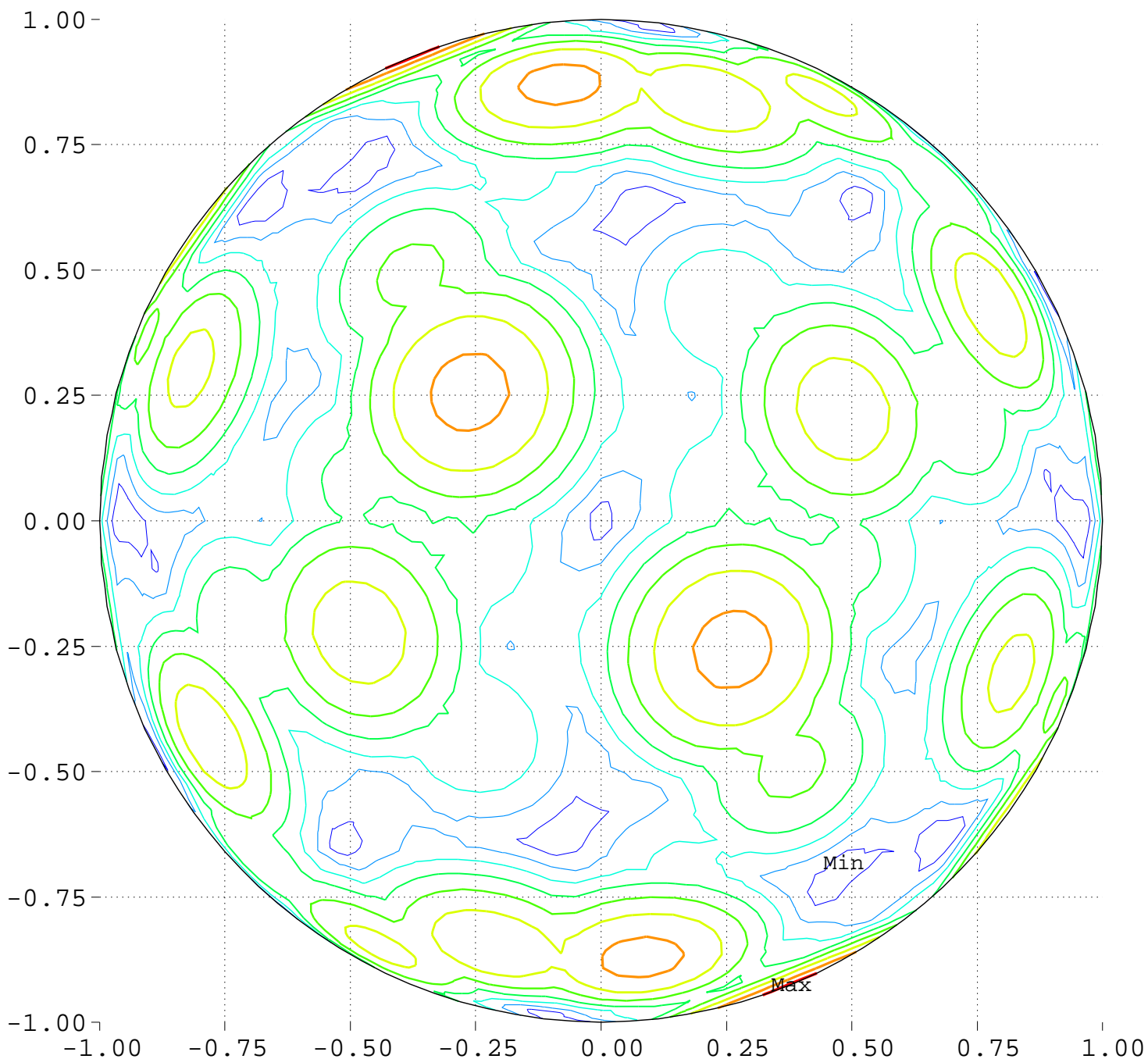
Minimum = 0.00 Maximum = 100.00

Contours around Nadirs of Sources



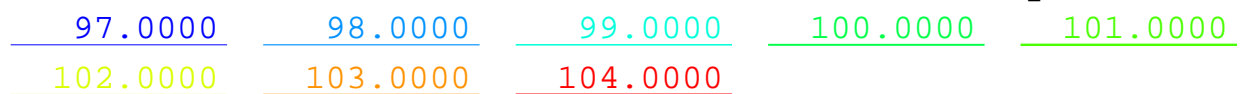
Maximize Minimum Intensity for 13 Sources
Lowest Intensity: 3.123195

Equator View, Longitude 90 Deg



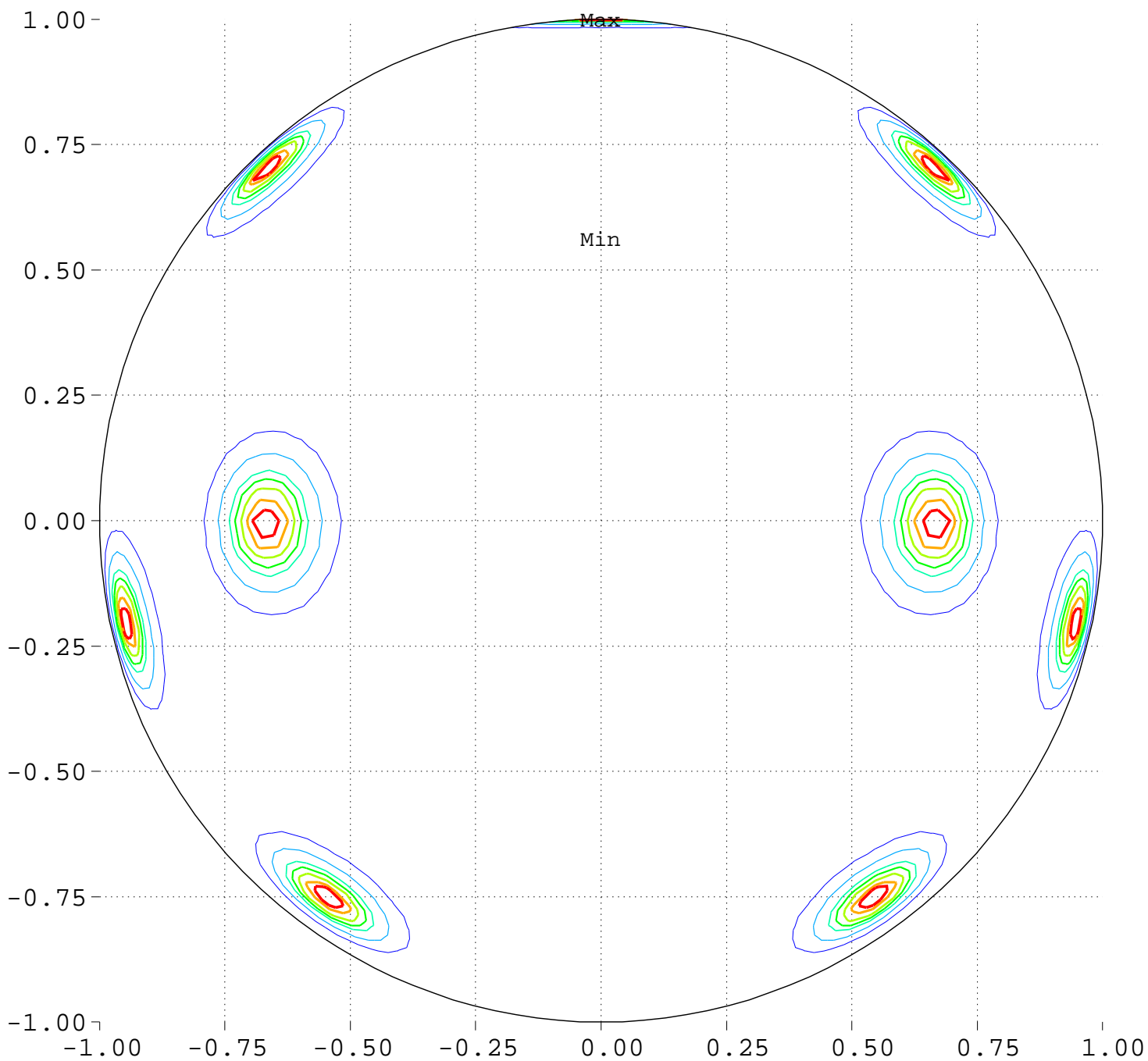
Minimum = 96.12 Maximum = 104.19

Contour Levels of Scaled Intensity



Maximize Minimum Intensity for 13 Sources Source Locations

Equator View, Longitude 180 Deg



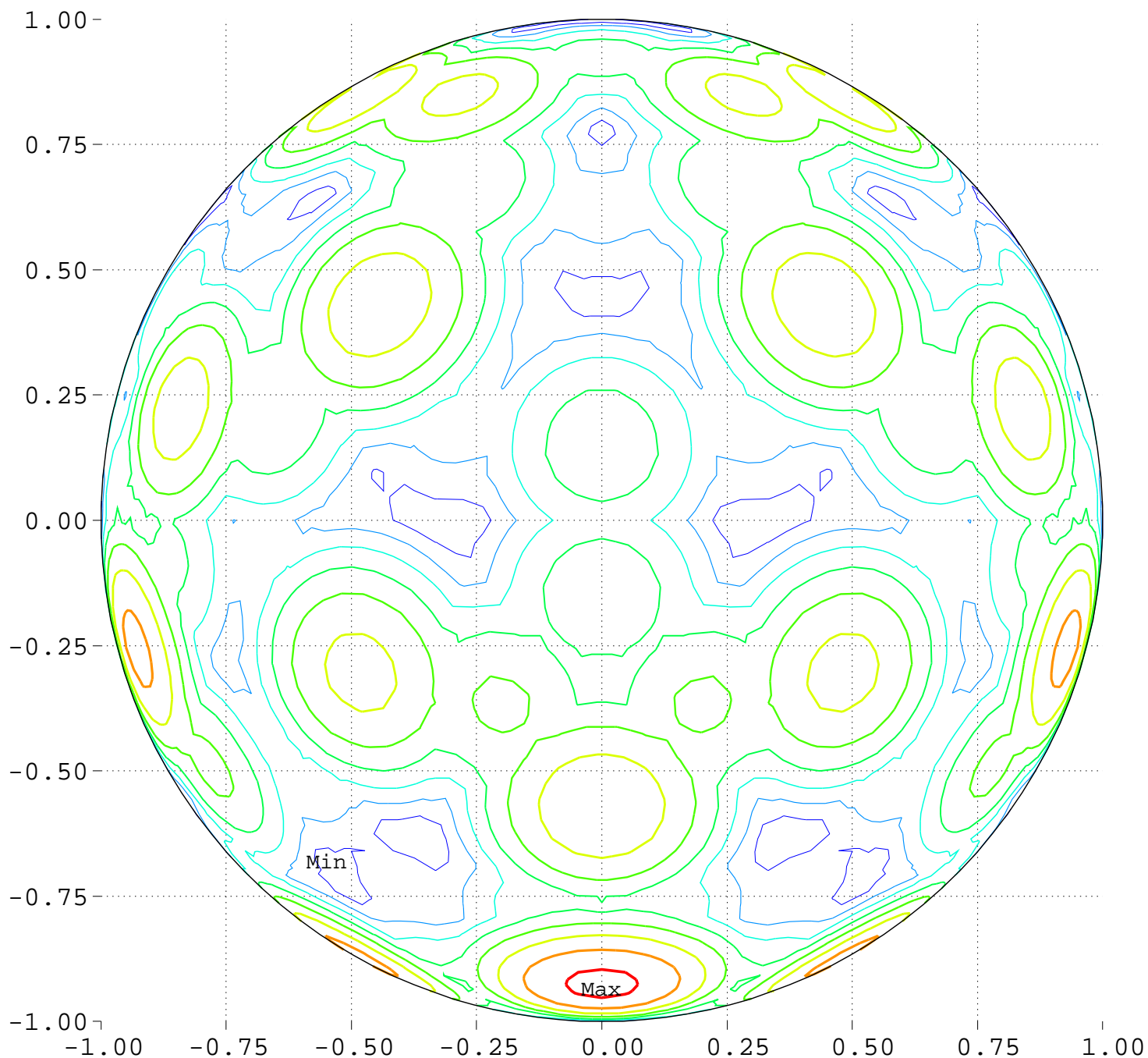
Minimum = 0.00 Maximum = 100.00

Contours around Nadirs of Sources



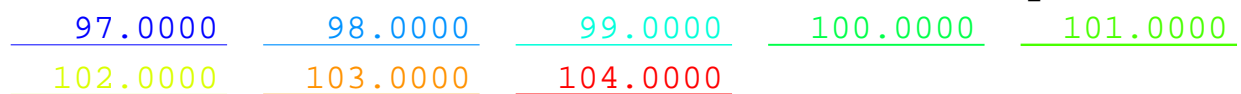
Maximize Minimum Intensity for 13 Sources
Lowest Intensity: 3.123195

Equator View, Longitude 180 Deg



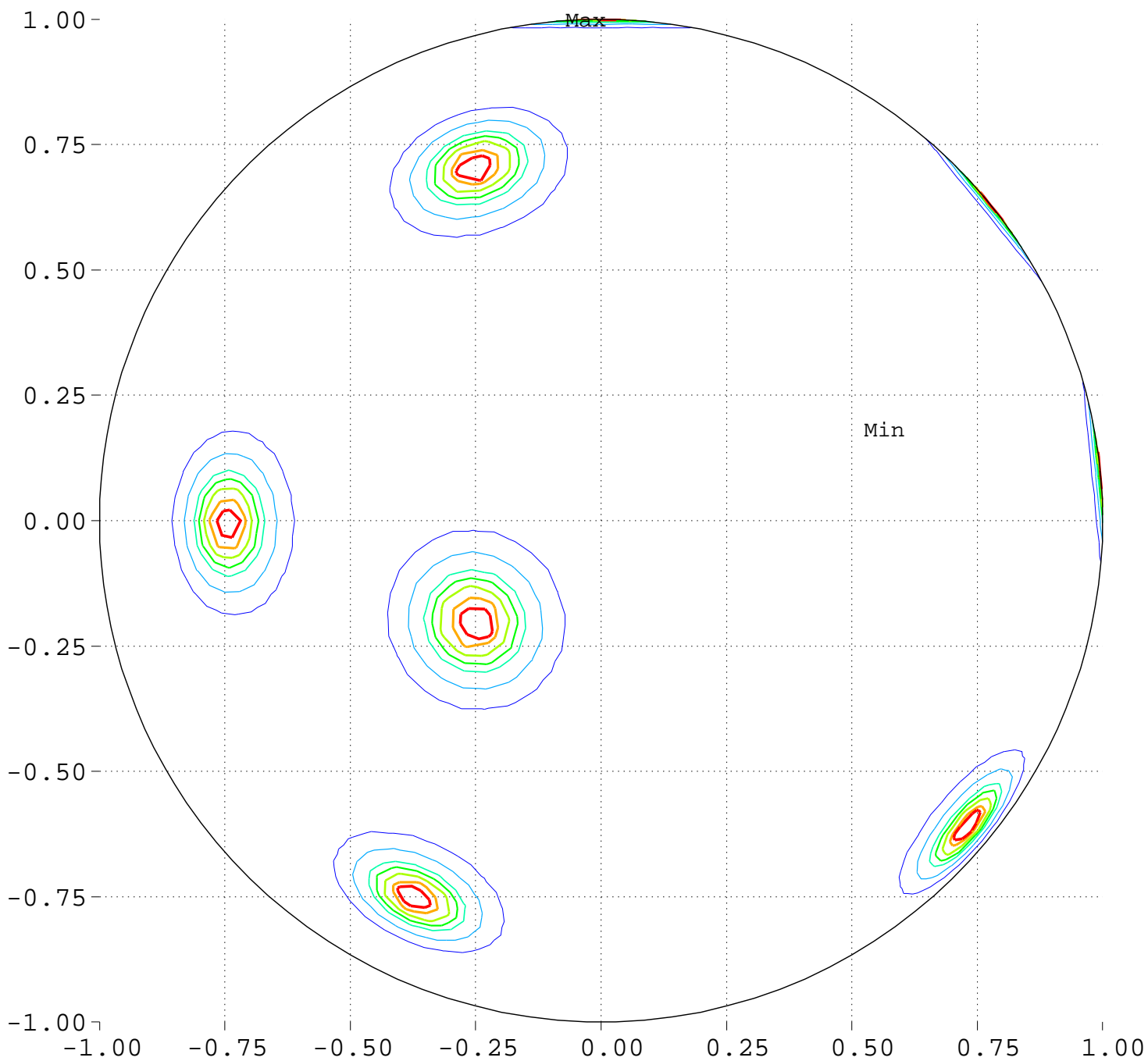
Minimum = 96.12 Maximum = 104.28

Contour Levels of Scaled Intensity



Maximize Minimum Intensity for 13 Sources Source Locations

Equator View, Longitude 270 Deg



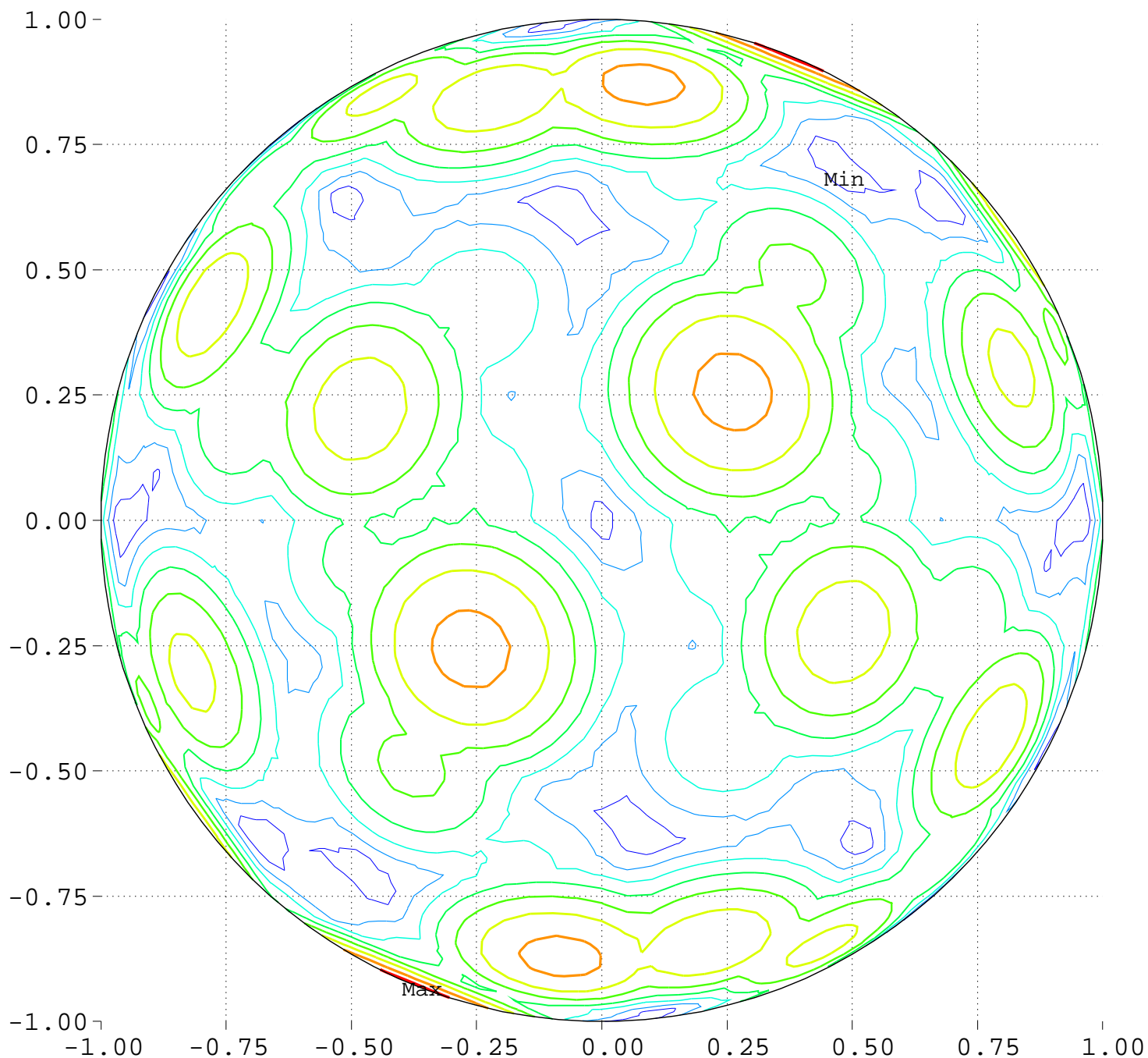
Minimum = 0.00 Maximum = 100.00

Contours around Nadirs of Sources



Maximize Minimum Intensity for 13 Sources
Lowest Intensity: 3.123195

Equator View, Longitude 270 Deg



Minimum = 96.12 Maximum = 104.28

Contour Levels of Scaled Intensity

