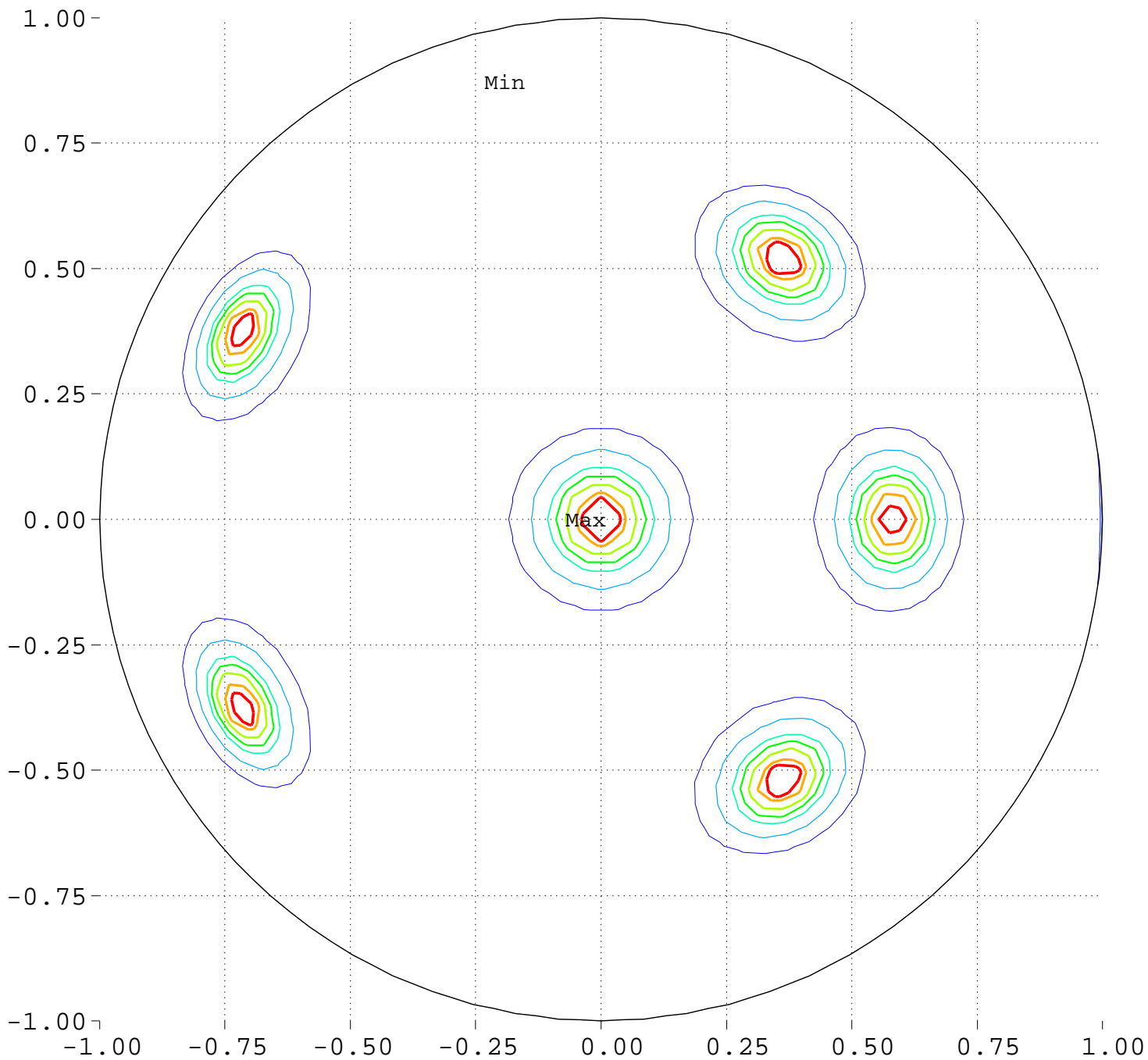


Minimize Inten. Difference for 18 Sources Source Locations

North Pole, 0 Deg = Right, 90 Deg = Top



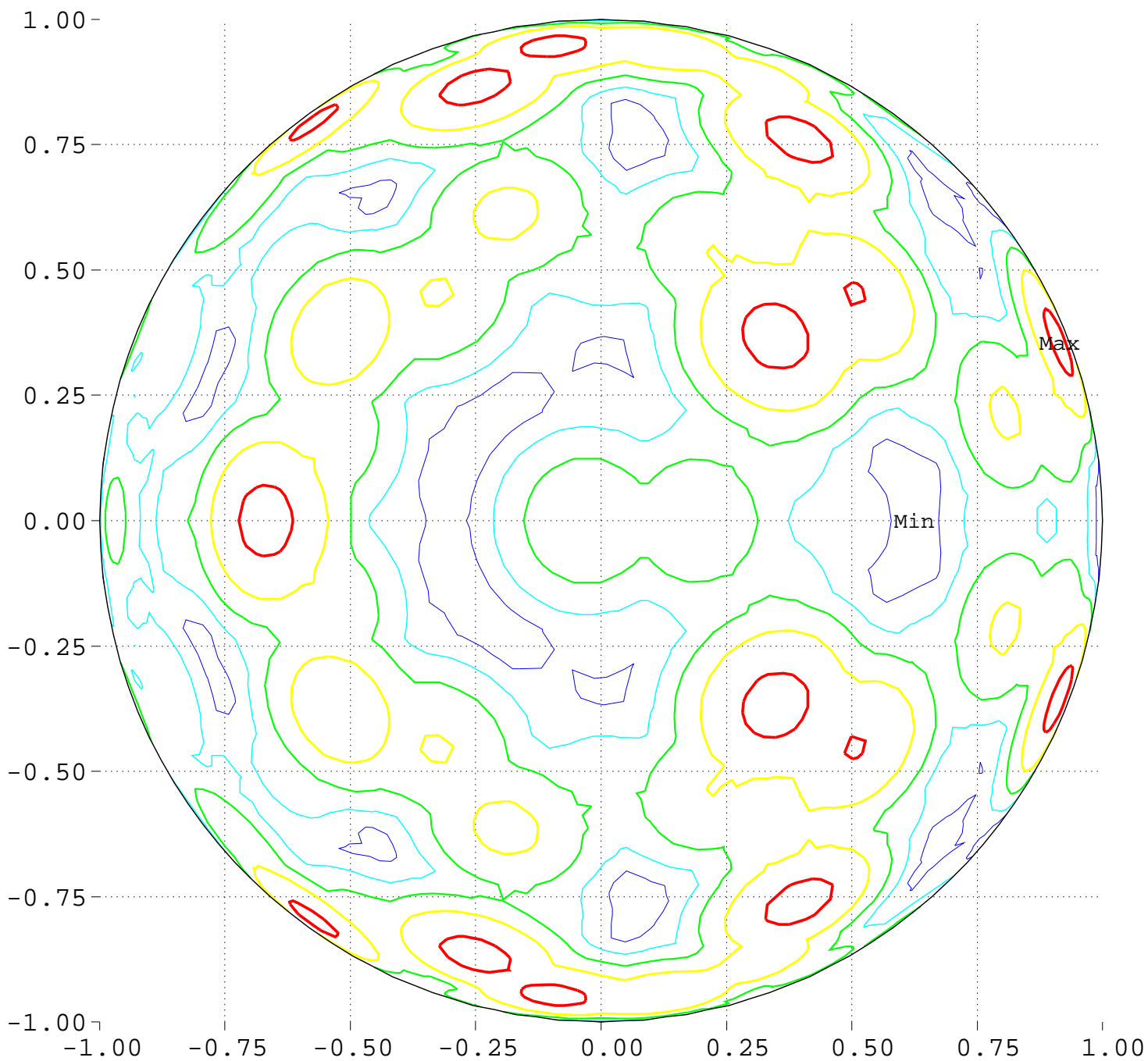
Minimum = 0.00 Maximum = 100.00

Contours around Nadirs of Sources

20.0000 40.0000 60.0000 70.0000 80.0000
90.0000 95.0000

Minimize Inten. Difference for 18 Sources
Highest Difference: 0.238680

North Pole, 0 Deg = Right, 90 Deg = Top



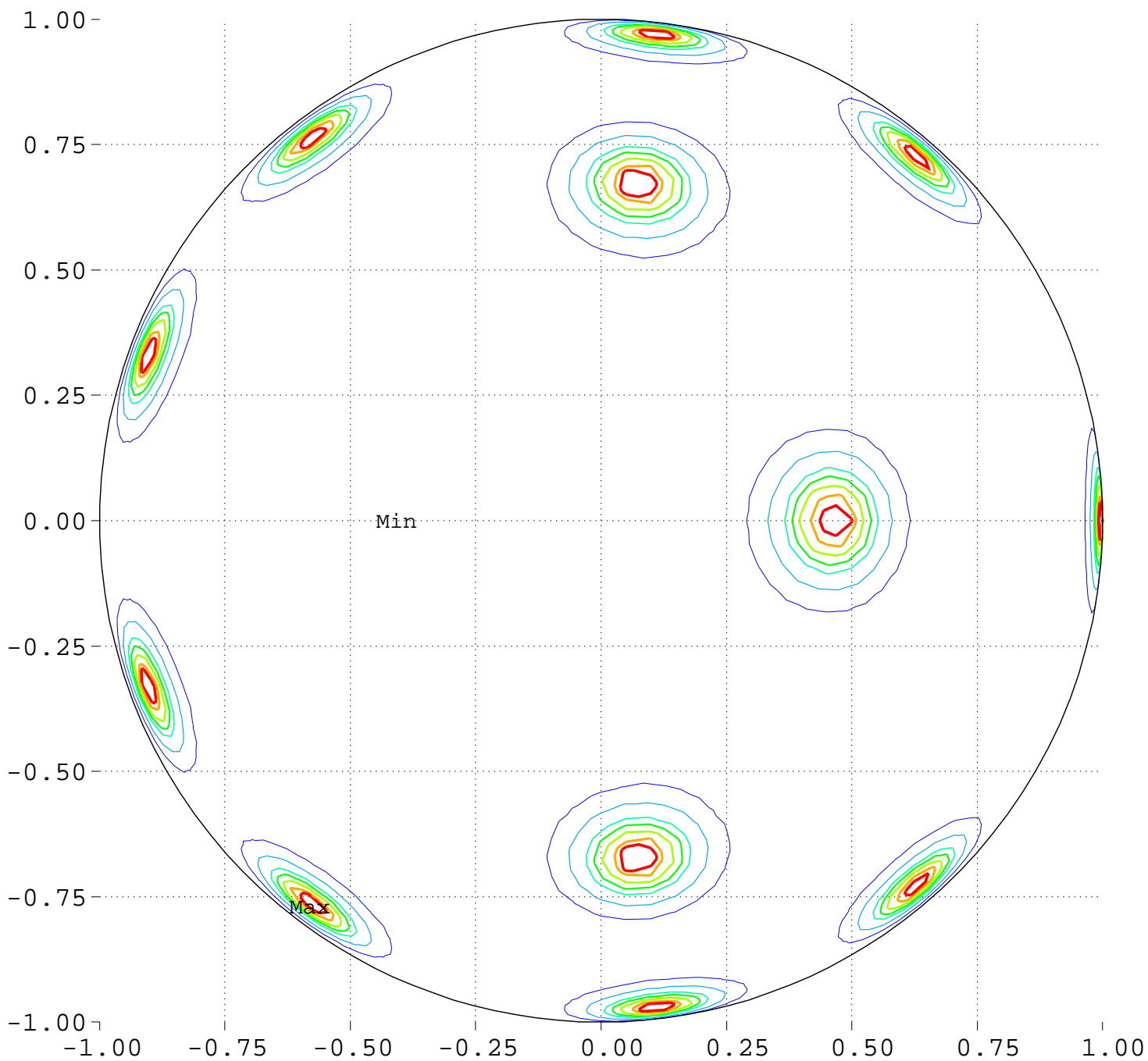
Minimum = 97.15 Maximum = 102.29

Contour Levels of Scaled Intensity

98.0000 99.0000 100.0000 101.0000 102.0000

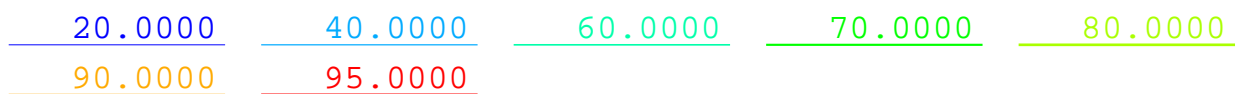
Minimize Inten. Difference for 18 Sources Source Locations

South Pole, 0 Deg = Right, 270 Deg = Top



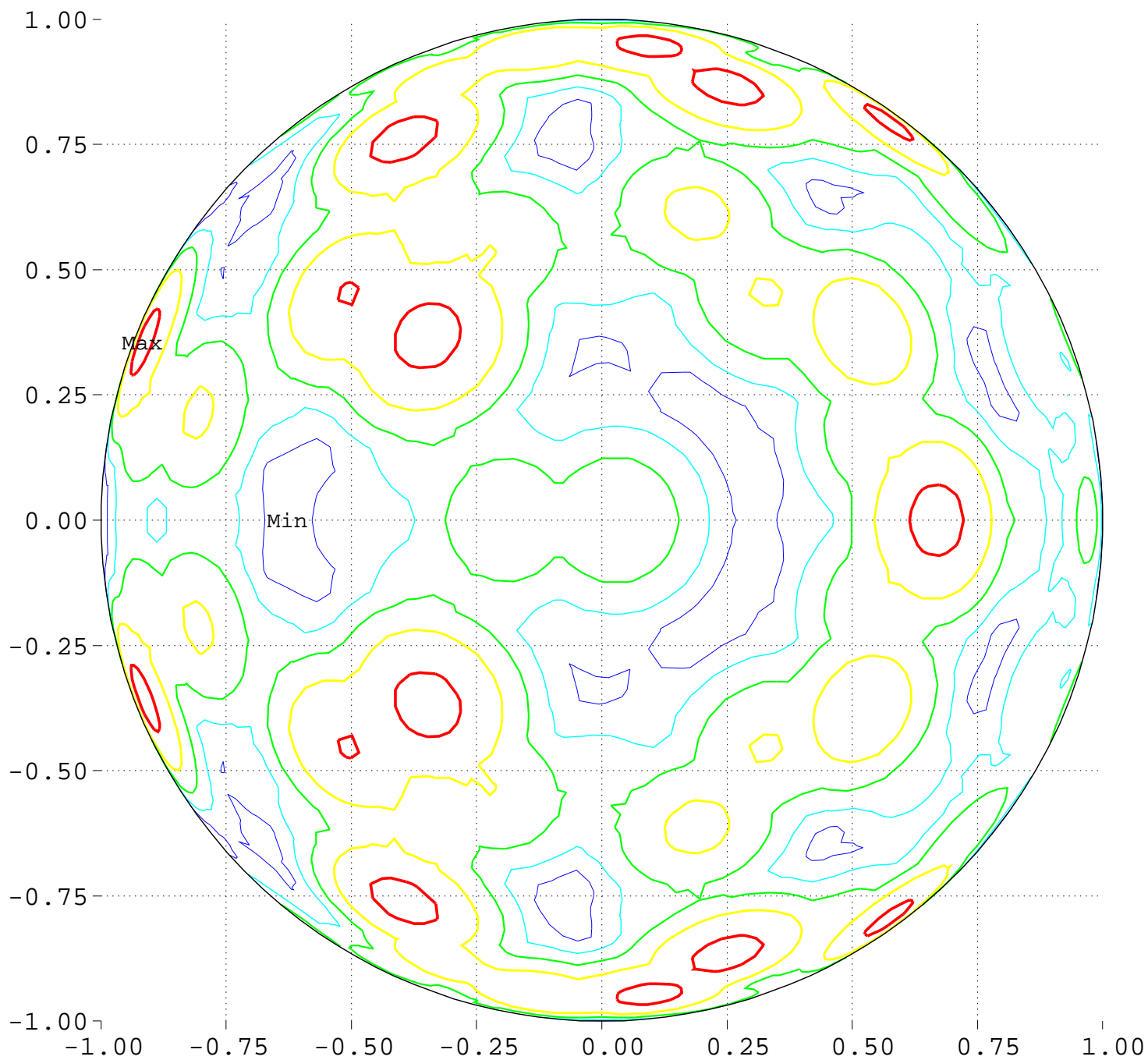
Minimum = 0.00 Maximum = 100.00

Contours around Nadirs of Sources



Minimize Inten. Difference for 18 Sources
Highest Difference: 0.238680

South Pole, 0 Deg = Right, 270 Deg = Top



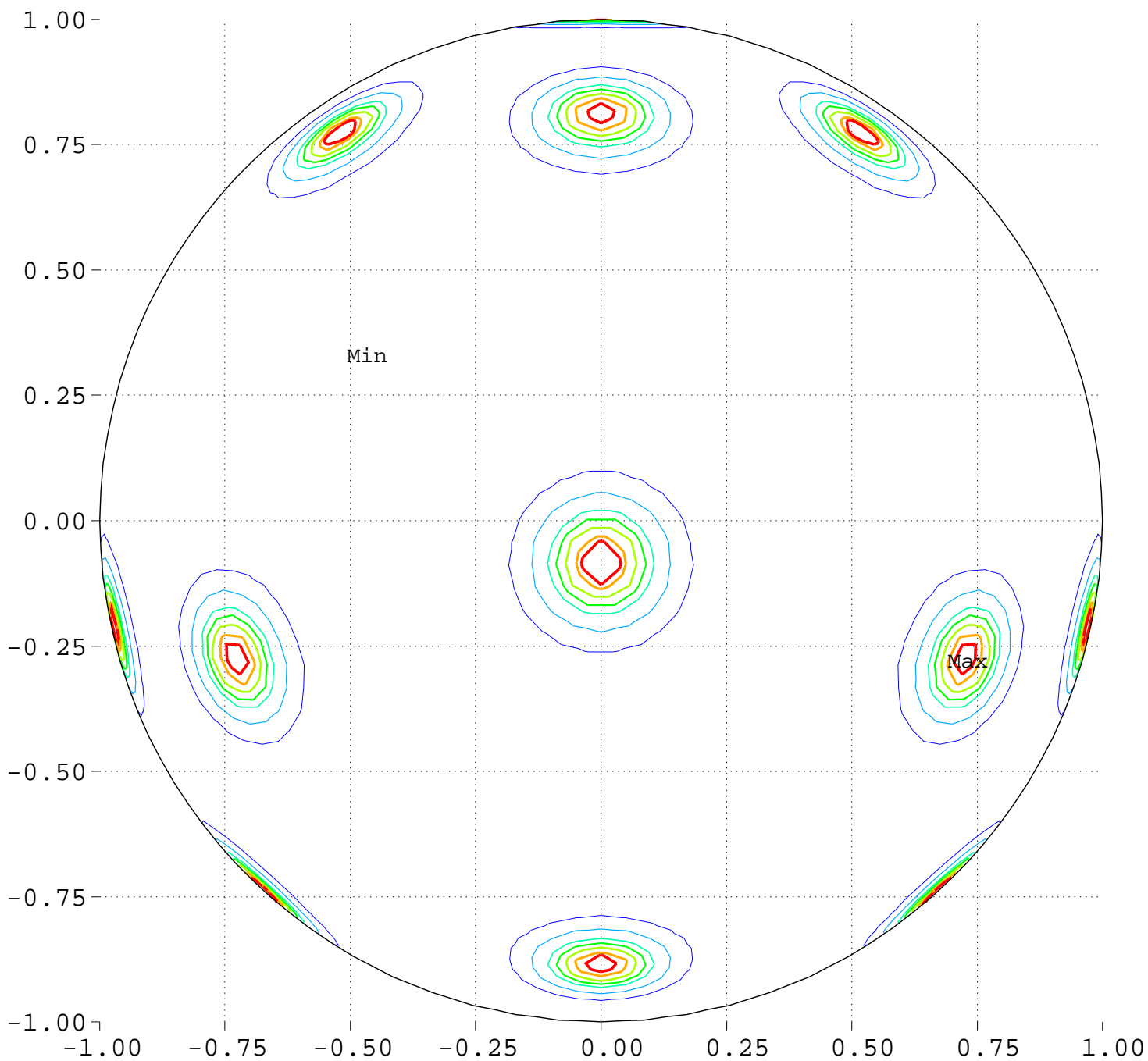
Minimum = 97.15 Maximum = 102.29

Contour Levels of Scaled Intensity

98.0000 99.0000 100.0000 101.0000 102.0000

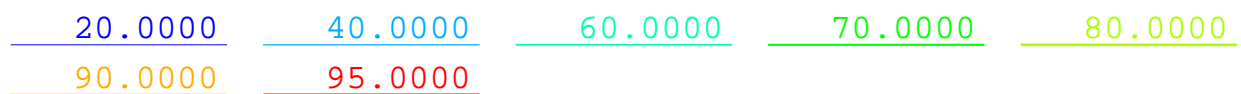
Minimize Inten. Difference for 18 Sources Source Locations

Equator View, Longitude 0 Deg



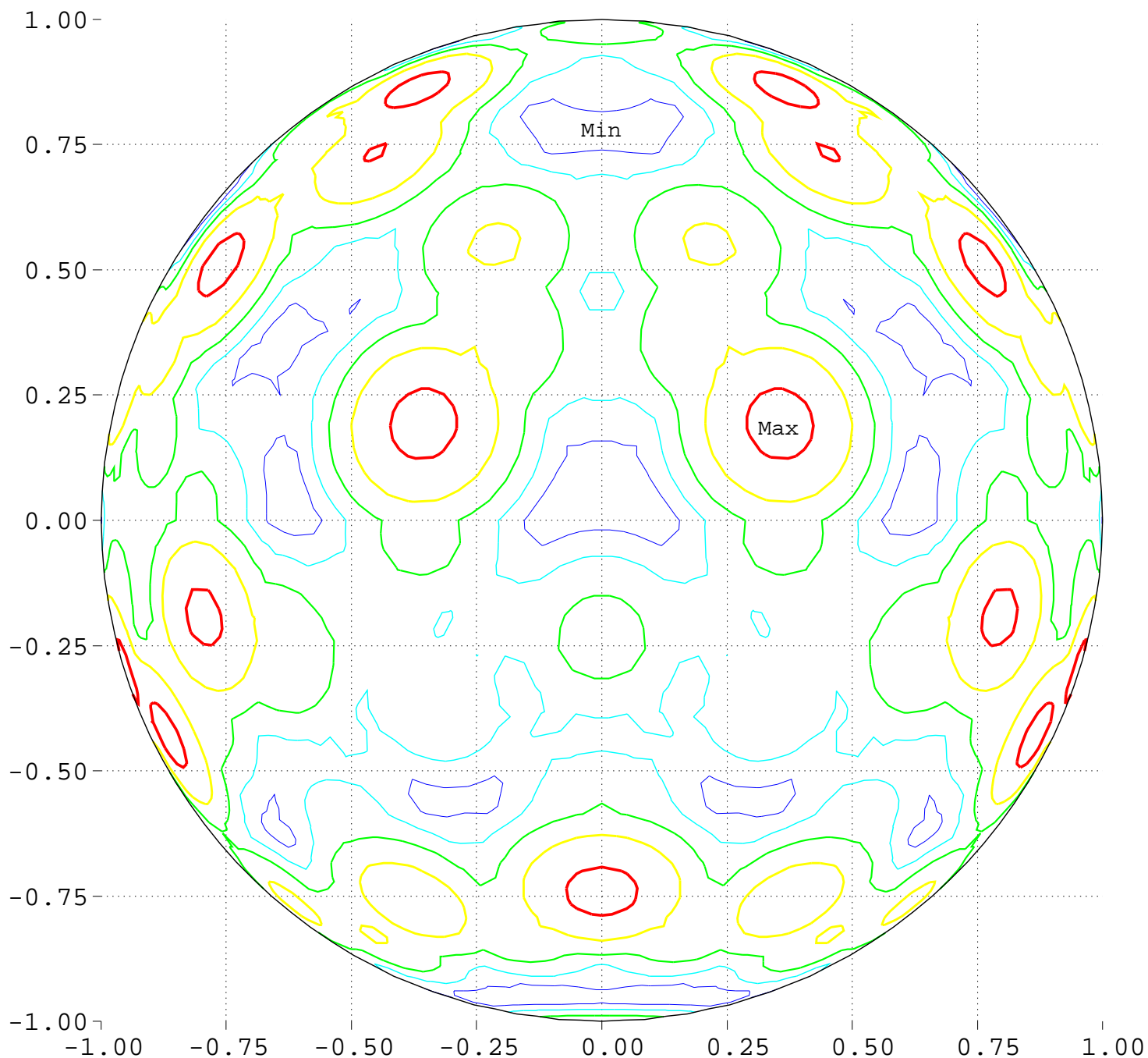
Minimum = 0.00 Maximum = 100.00

Contours around Nadirs of Sources



Minimize Inten. Difference for 18 Sources
Highest Difference: 0.238680

Equator View, Longitude 0 Deg



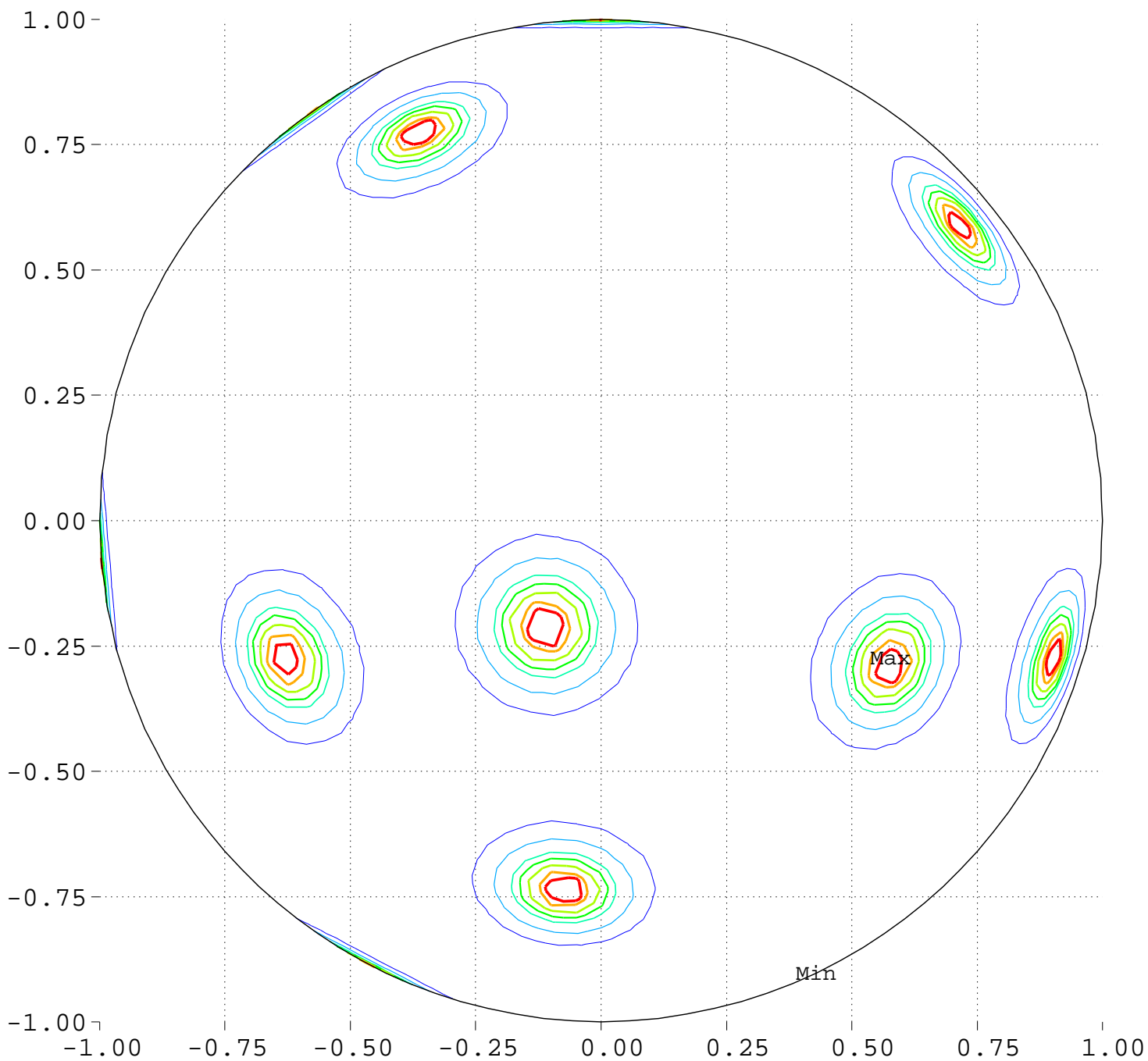
Minimum = 97.15 Maximum = 102.29

Contour Levels of Scaled Intensity

98.0000 99.0000 100.0000 101.0000 102.0000

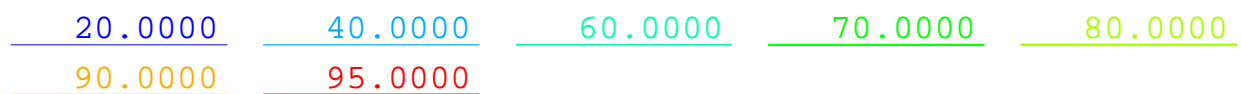
Minimize Inten. Difference for 18 Sources Source Locations

Equator View, Longitude 90 Deg



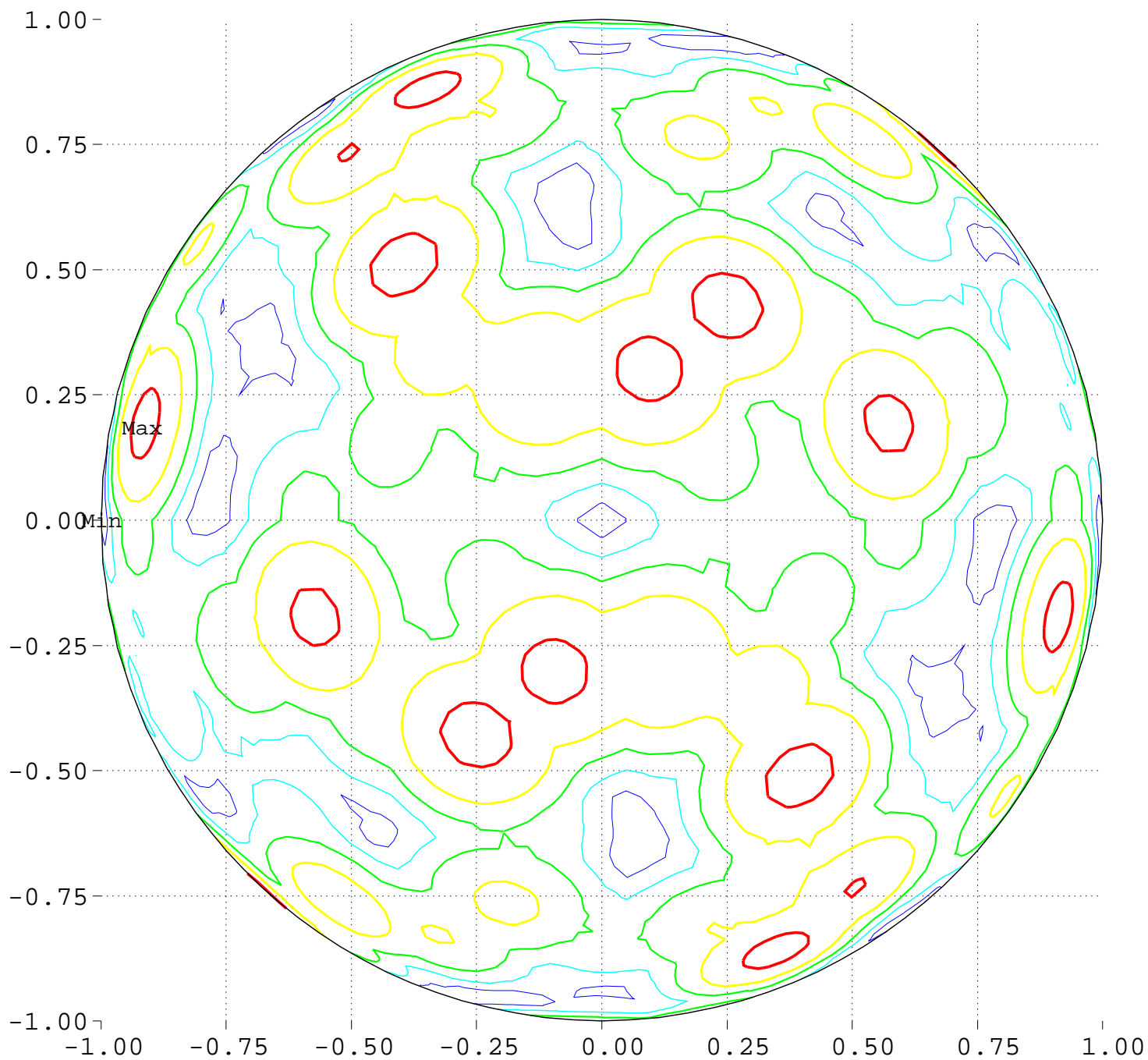
Minimum = 0.00 Maximum = 100.00

Contours around Nadirs of Sources



Minimize Inten. Difference for 18 Sources
Highest Difference: 0.238680

Equator View, Longitude 90 Deg



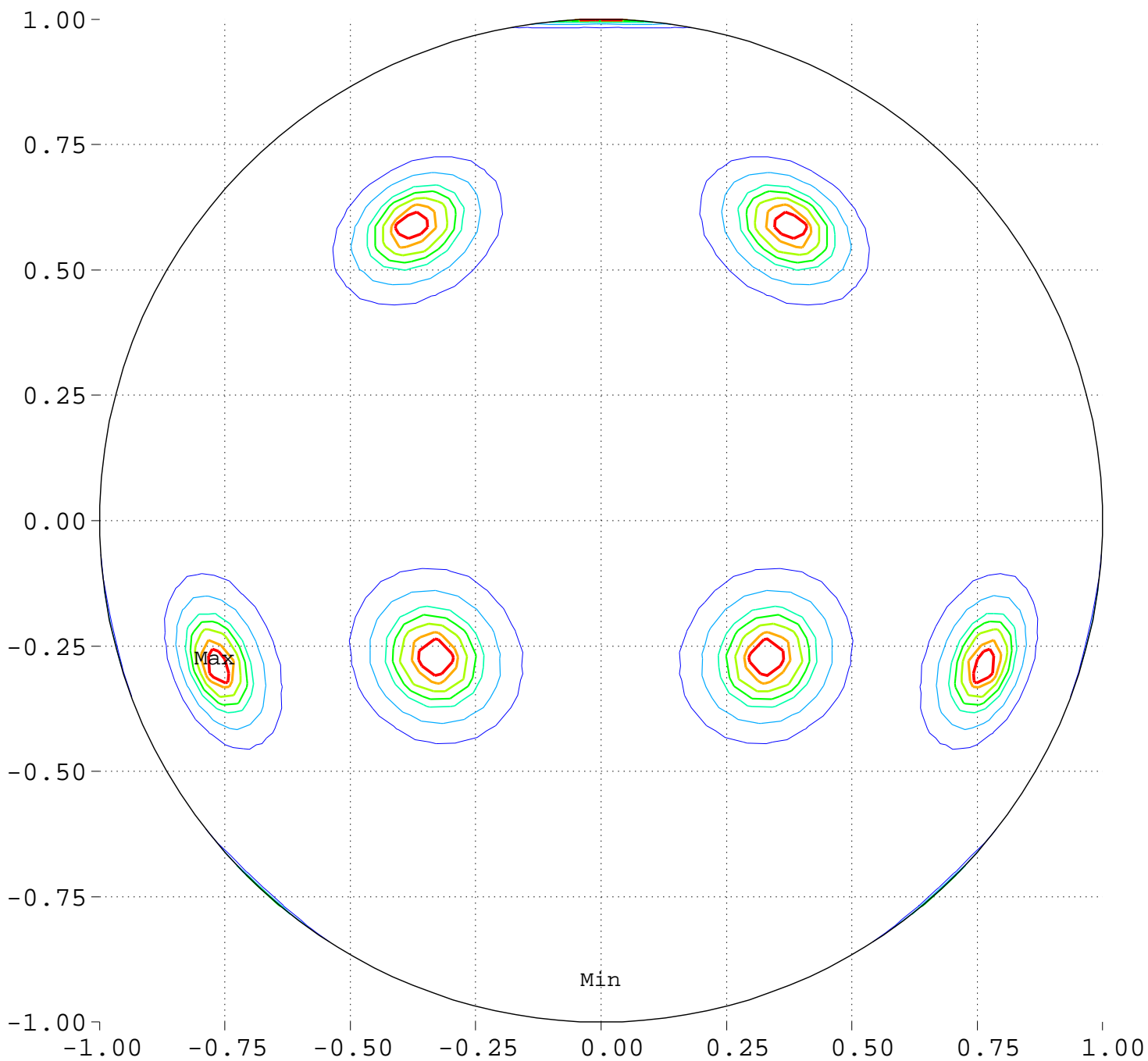
Minimum = 97.25 Maximum = 102.29

Contour Levels of Scaled Intensity

98.0000 99.0000 100.0000 101.0000 102.0000

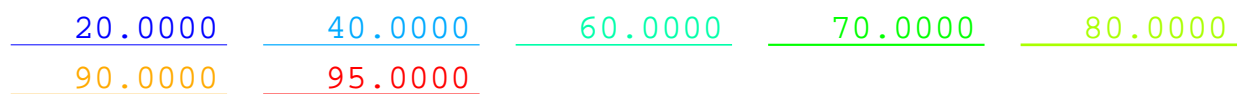
Minimize Inten. Difference for 18 Sources Source Locations

Equator View, Longitude 180 Deg



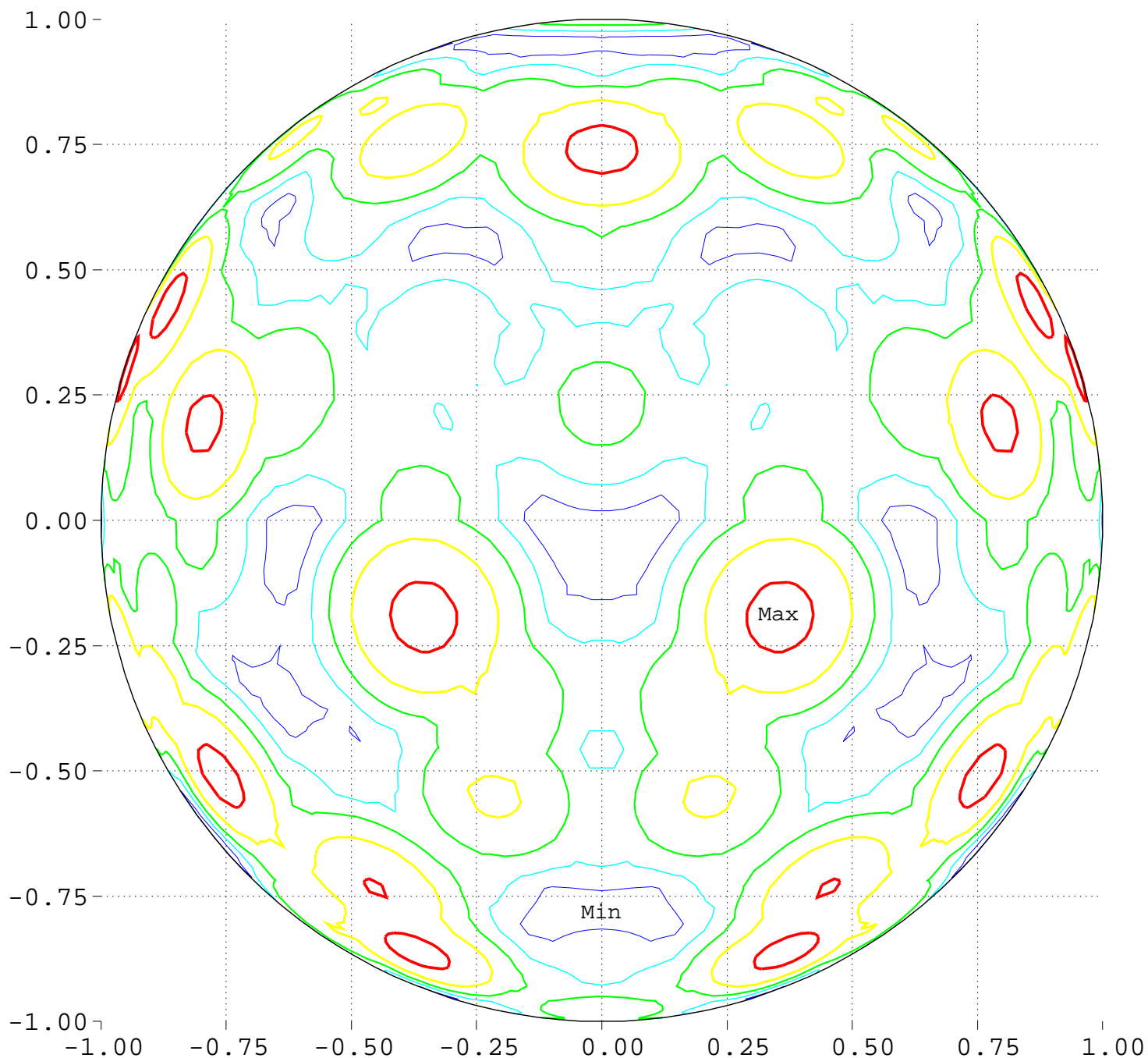
Minimum = 0.00 Maximum = 100.00

Contours around Nadirs of Sources



Minimize Inten. Difference for 18 Sources
Highest Difference: 0.238680

Equator View, Longitude 180 Deg



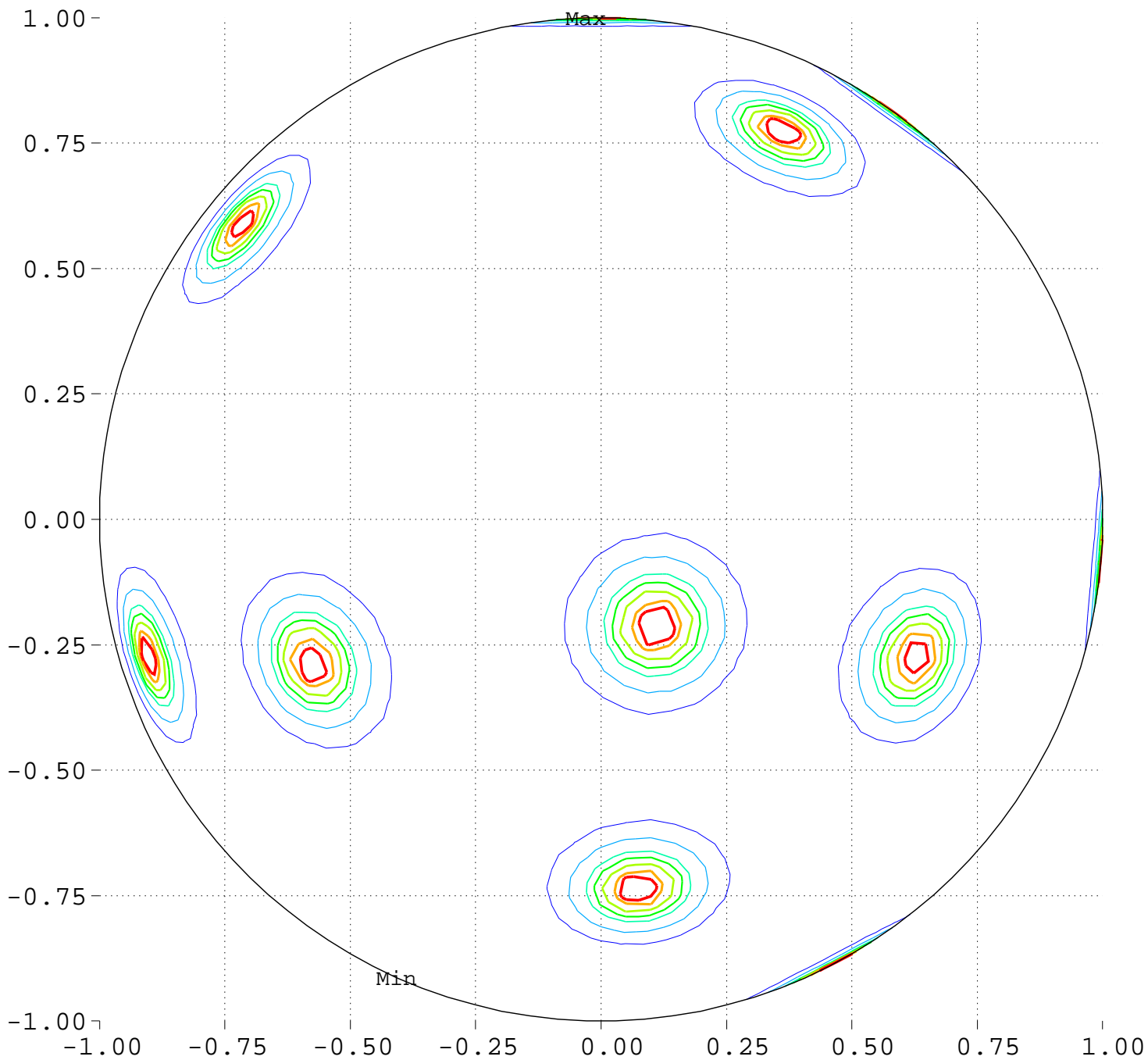
Minimum = 97.15 Maximum = 102.29

Contour Levels of Scaled Intensity

98.0000 99.0000 100.0000 101.0000 102.0000

Minimize Inten. Difference for 18 Sources Source Locations

Equator View, Longitude 270 Deg



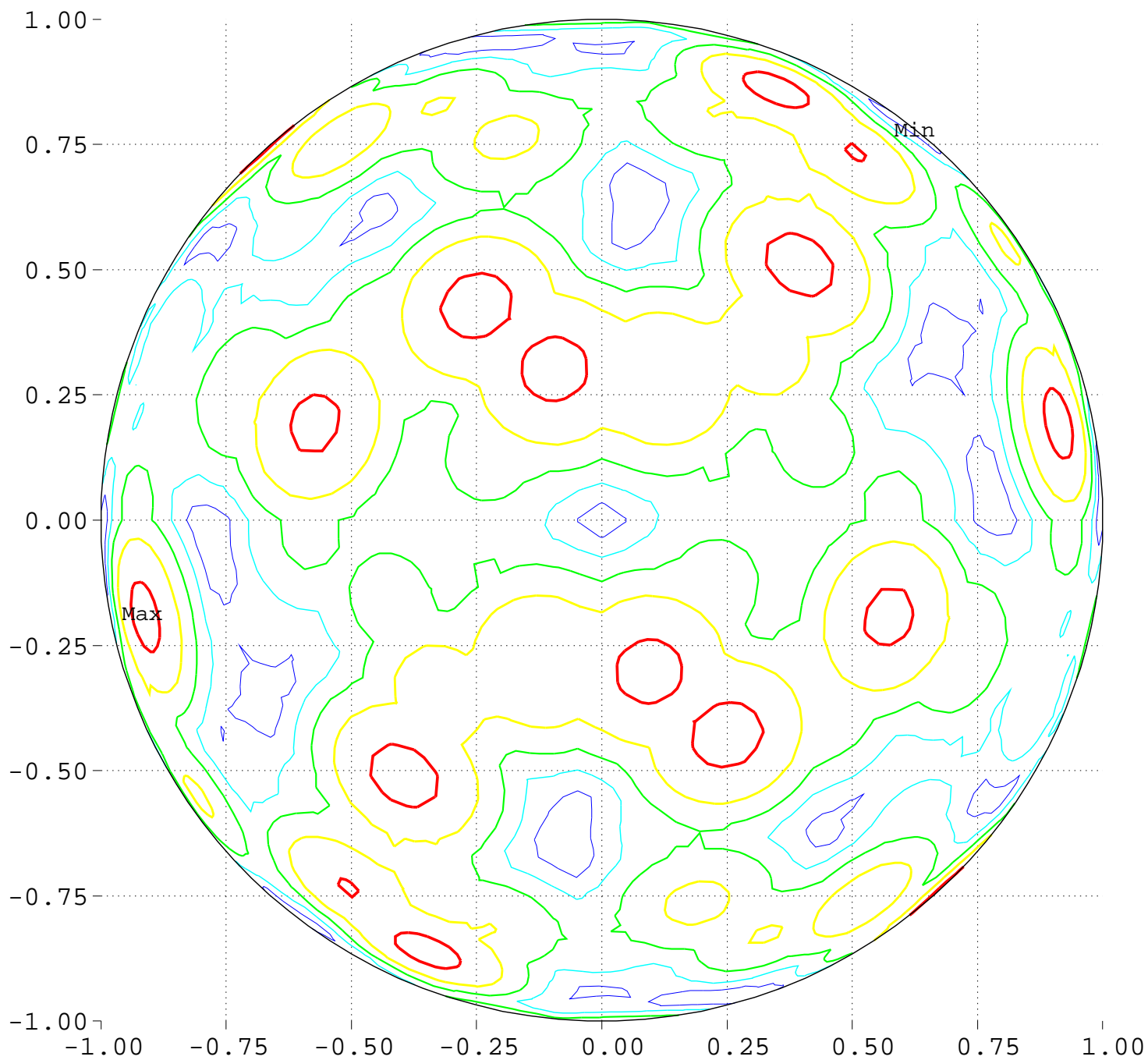
Minimum = 0.00 Maximum = 100.00

Contours around Nadirs of Sources

20.0000 40.0000 60.0000 70.0000 80.0000
90.0000 95.0000

Minimize Inten. Difference for 18 Sources
Highest Difference: 0.238680

Equator View, Longitude 270 Deg



Minimum = 97.15 Maximum = 102.29

Contour Levels of Scaled Intensity

98.0000 99.0000 100.0000 101.0000 102.0000