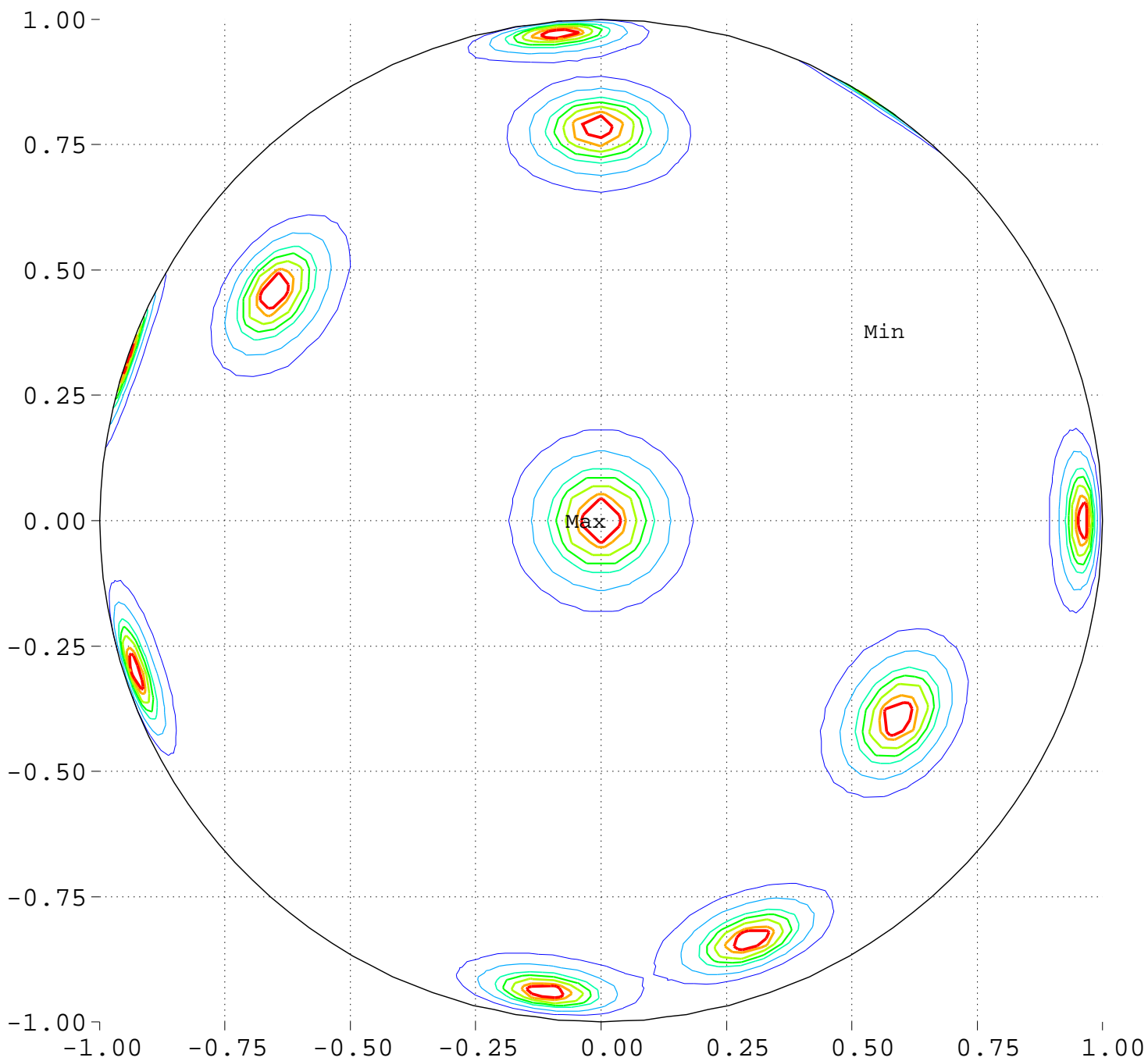


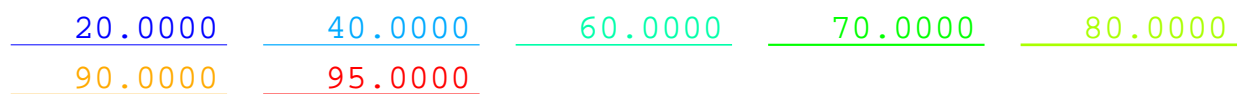
Minimize Maximum Intensity for 18 Sources Source Locations

North Pole, 0 Deg = Right, 90 Deg = Top



Minimum = 0.00 Maximum = 100.00

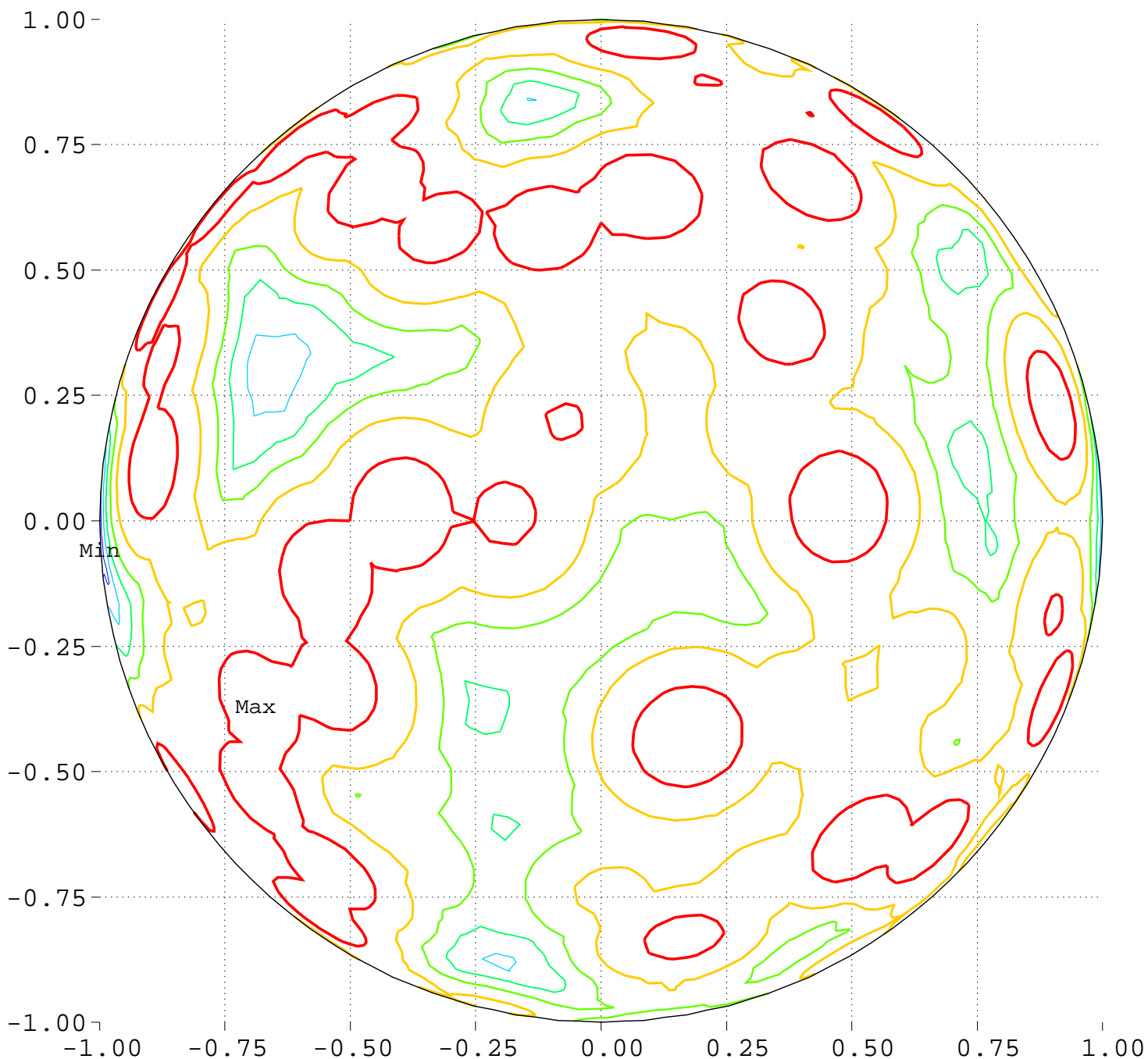
Contours around Nadirs of Sources



Minimize Maximum Intensity for 18 Sources

Highest Intensity: 4.586135

North Pole, 0 Deg = Right, 90 Deg = Top



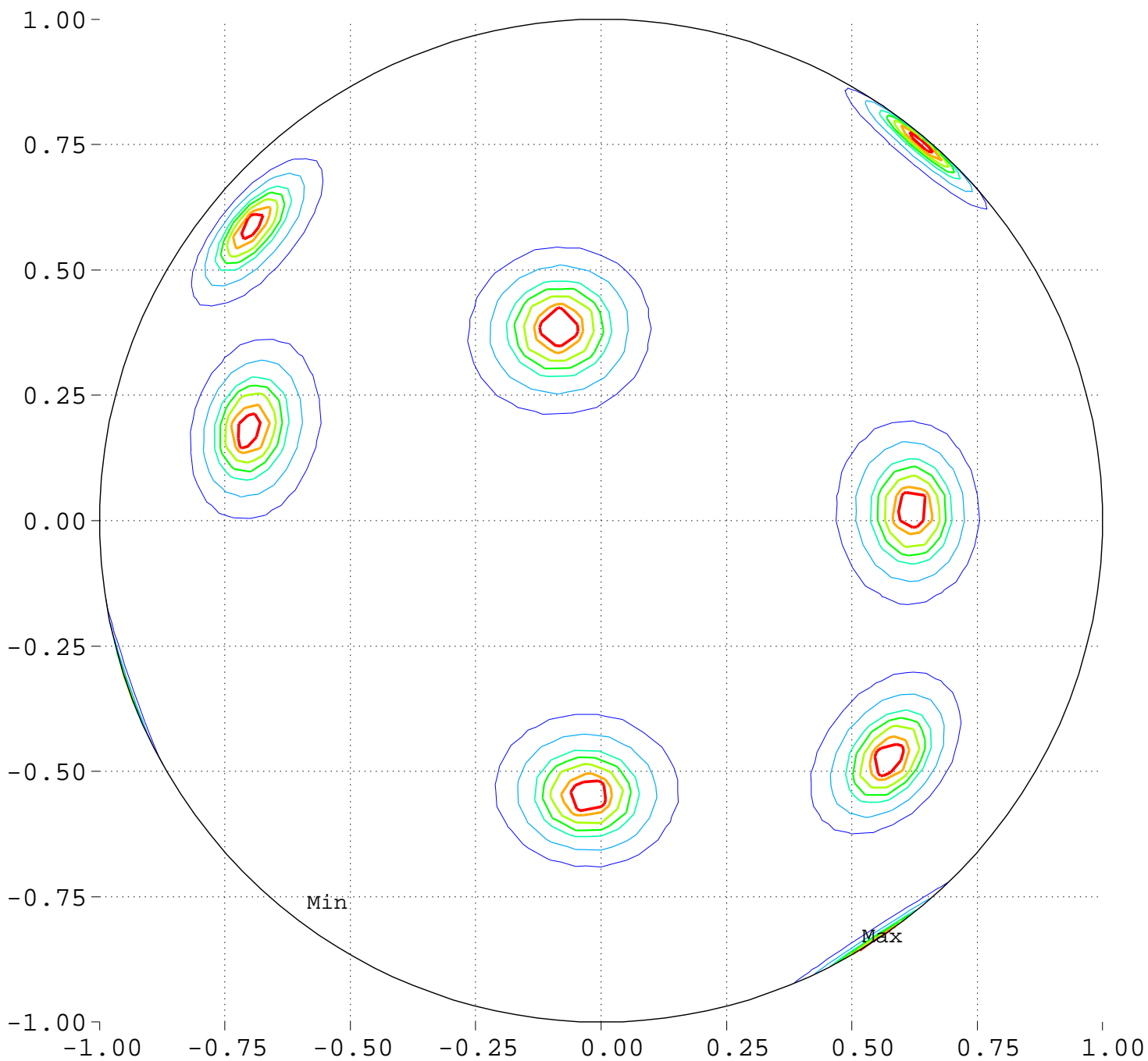
Minimum = 94.32 Maximum = 101.91

Contour Levels of Scaled Intensity

95.0000 96.2500 97.5000 98.7500 100.0000
101.2500

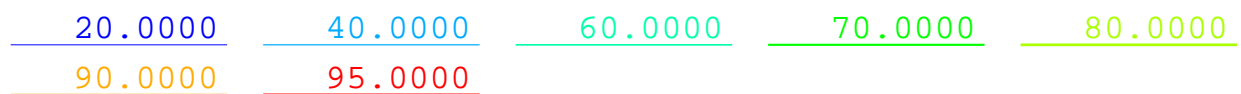
Minimize Maximum Intensity for 18 Sources Source Locations

South Pole, 0 Deg = Right, 270 Deg = Top



Minimum = 0.00 Maximum = 100.00

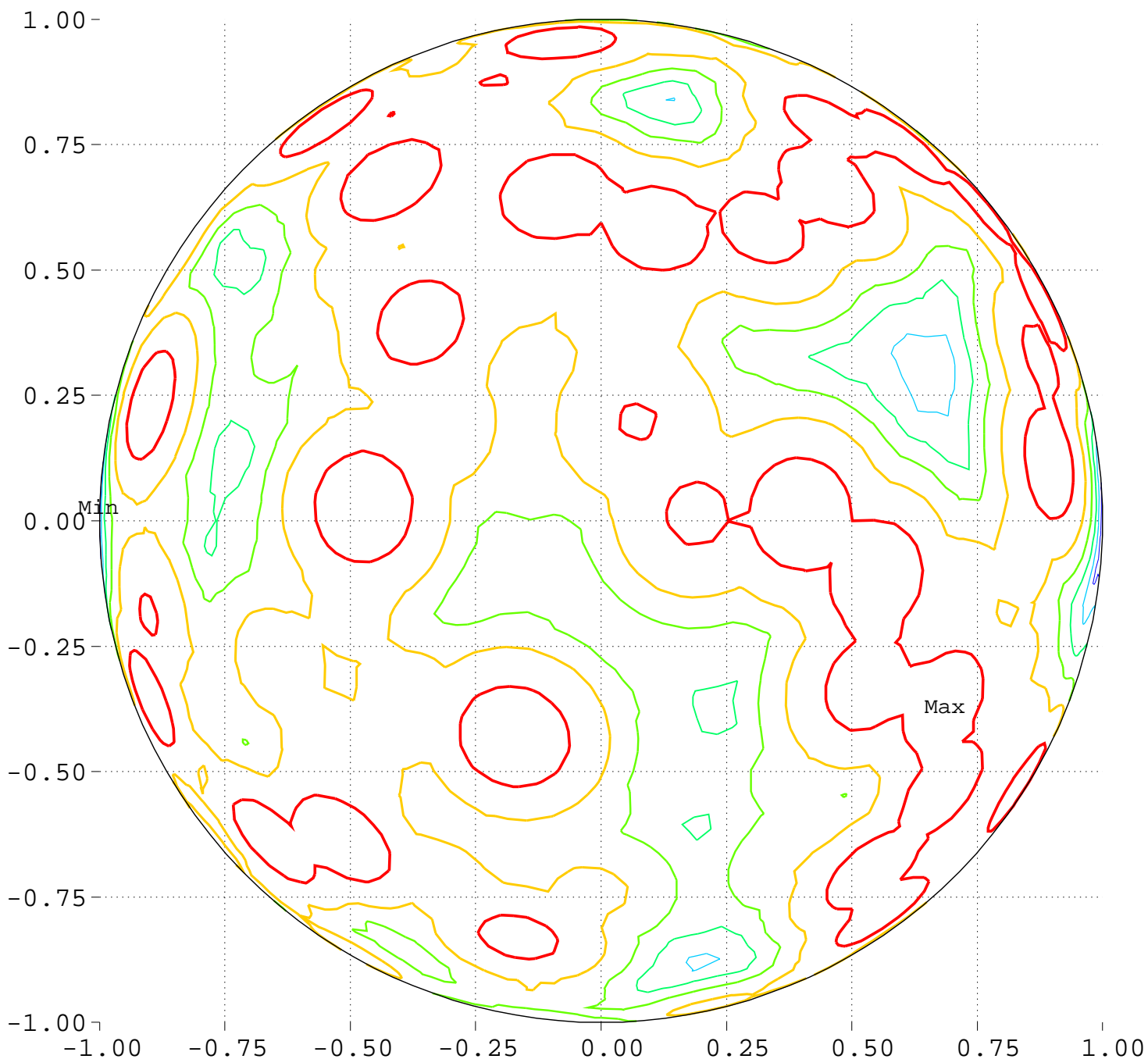
Contours around Nadirs of Sources



Minimize Maximum Intensity for 18 Sources

Highest Intensity: 4.586135

South Pole, 0 Deg = Right, 270 Deg = Top



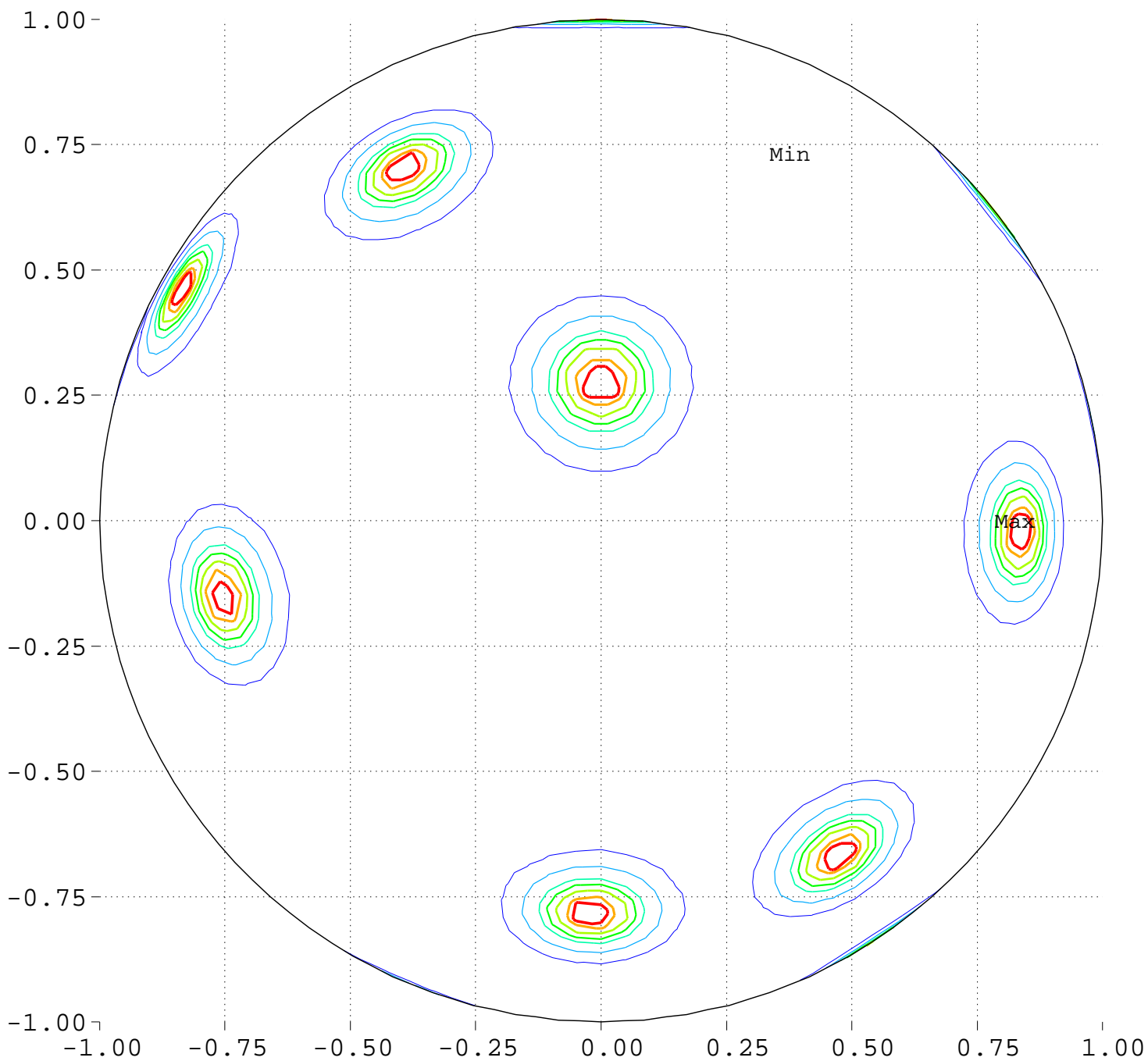
Minimum = 94.03 Maximum = 101.91

Contour Levels of Scaled Intensity

95.0000 96.2500 97.5000 98.7500 100.0000
101.2500

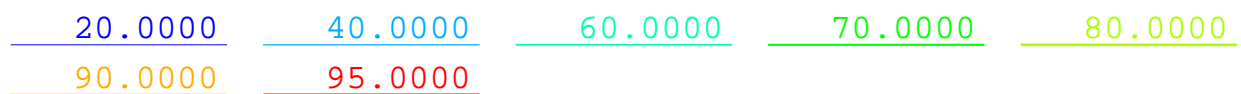
Minimize Maximum Intensity for 18 Sources Source Locations

Equator View, Longitude 0 Deg



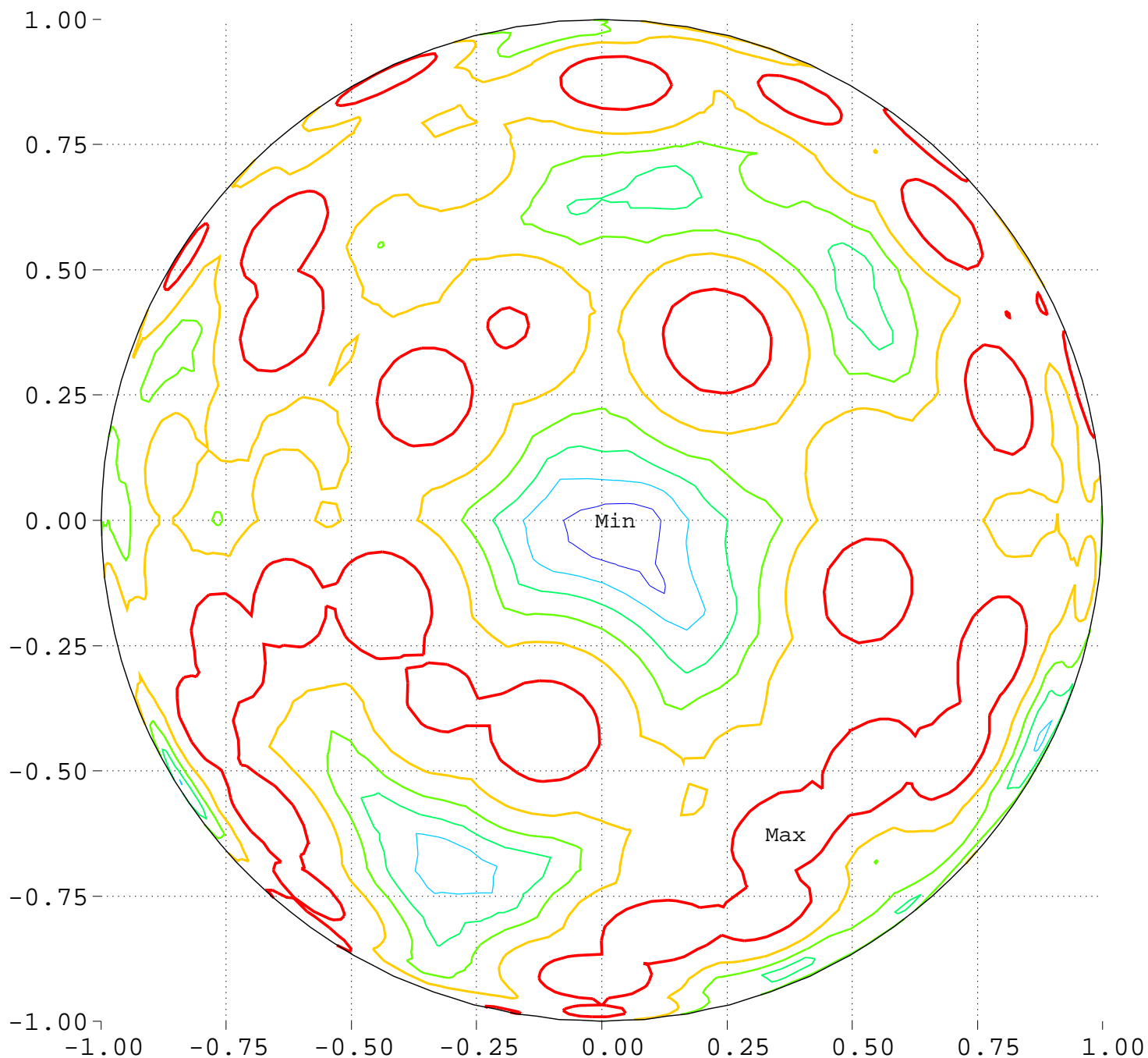
Minimum = 0.00 Maximum = 100.00

Contours around Nadirs of Sources



Minimize Maximum Intensity for 18 Sources
Highest Intensity: 4.586135

Equator View, Longitude 0 Deg



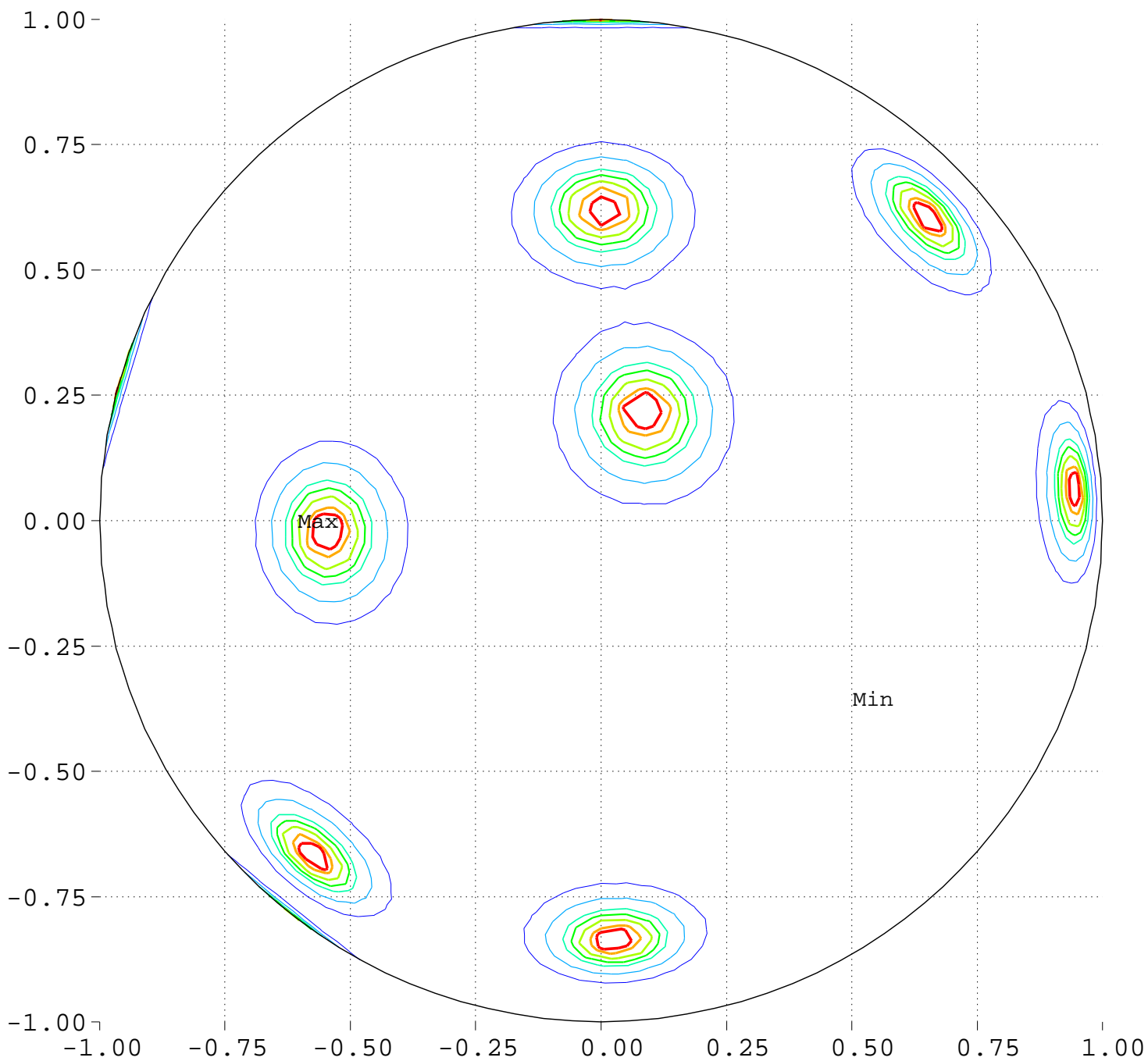
Minimum = 94.03 Maximum = 101.91

Contour Levels of Scaled Intensity

95.0000 96.2500 97.5000 98.7500 100.0000
101.2500

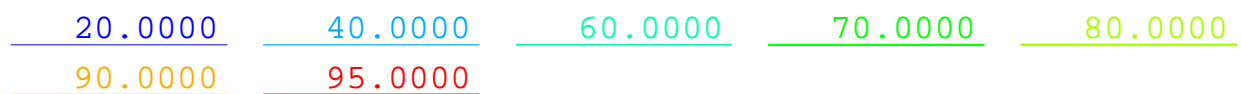
Minimize Maximum Intensity for 18 Sources Source Locations

Equator View, Longitude 90 Deg



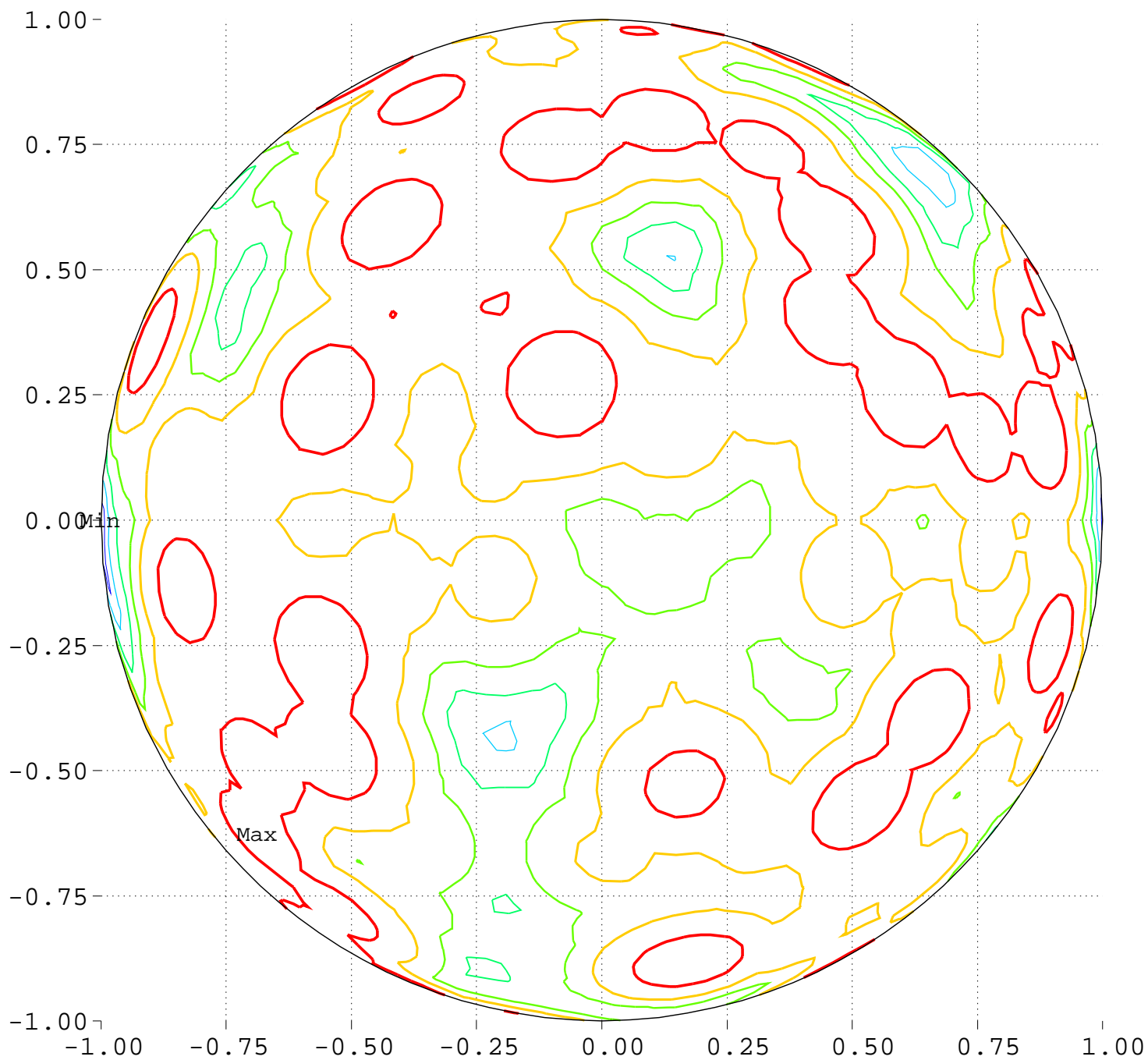
Minimum = 0.00 Maximum = 100.00

Contours around Nadirs of Sources



Minimize Maximum Intensity for 18 Sources
Highest Intensity: 4.586135

Equator View, Longitude 90 Deg



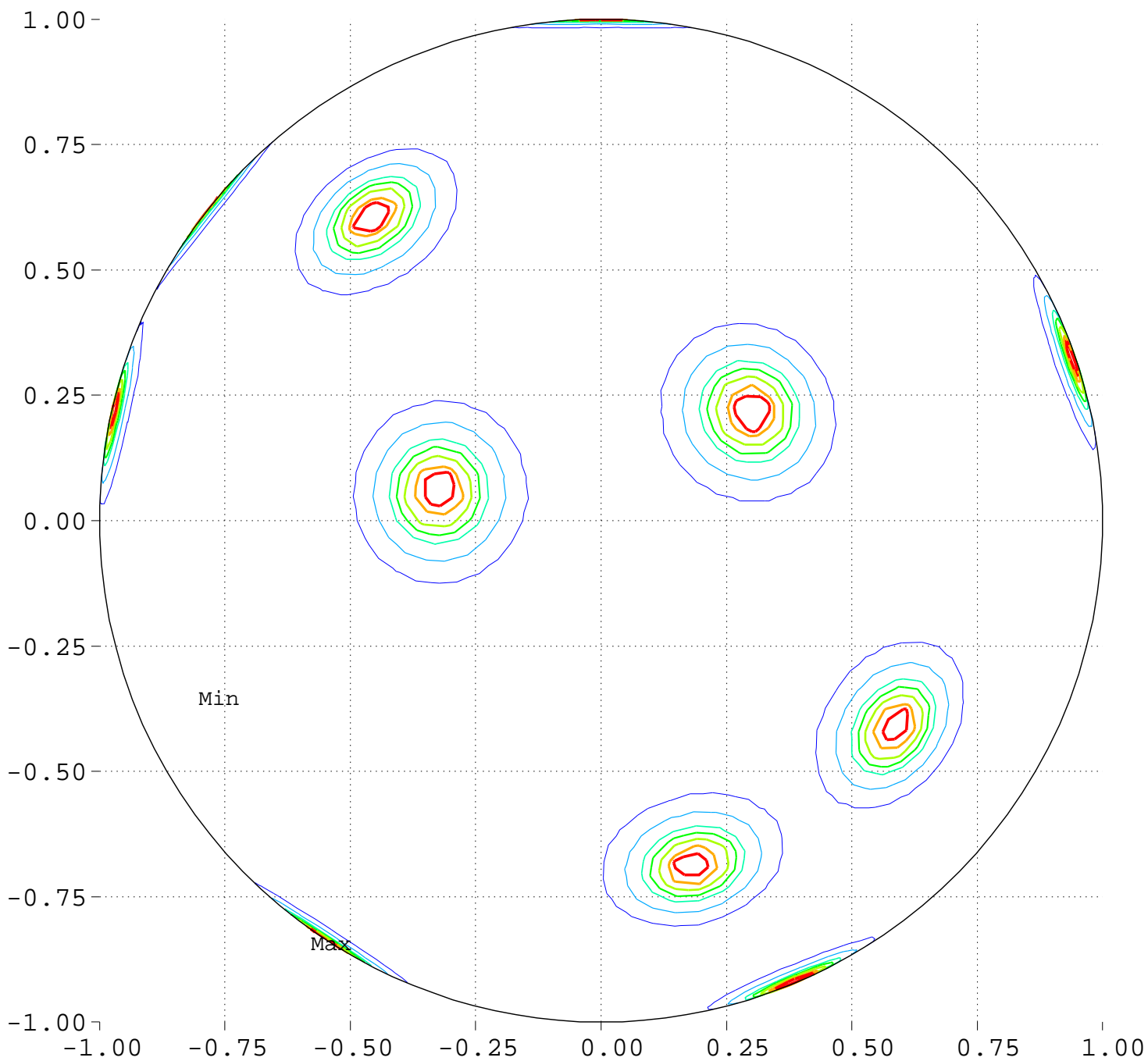
Minimum = 94.03 Maximum = 101.91

Contour Levels of Scaled Intensity

95.0000 96.2500 97.5000 98.7500 100.0000
101.2500

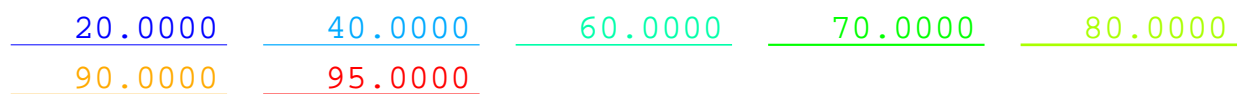
Minimize Maximum Intensity for 18 Sources Source Locations

Equator View, Longitude 180 Deg



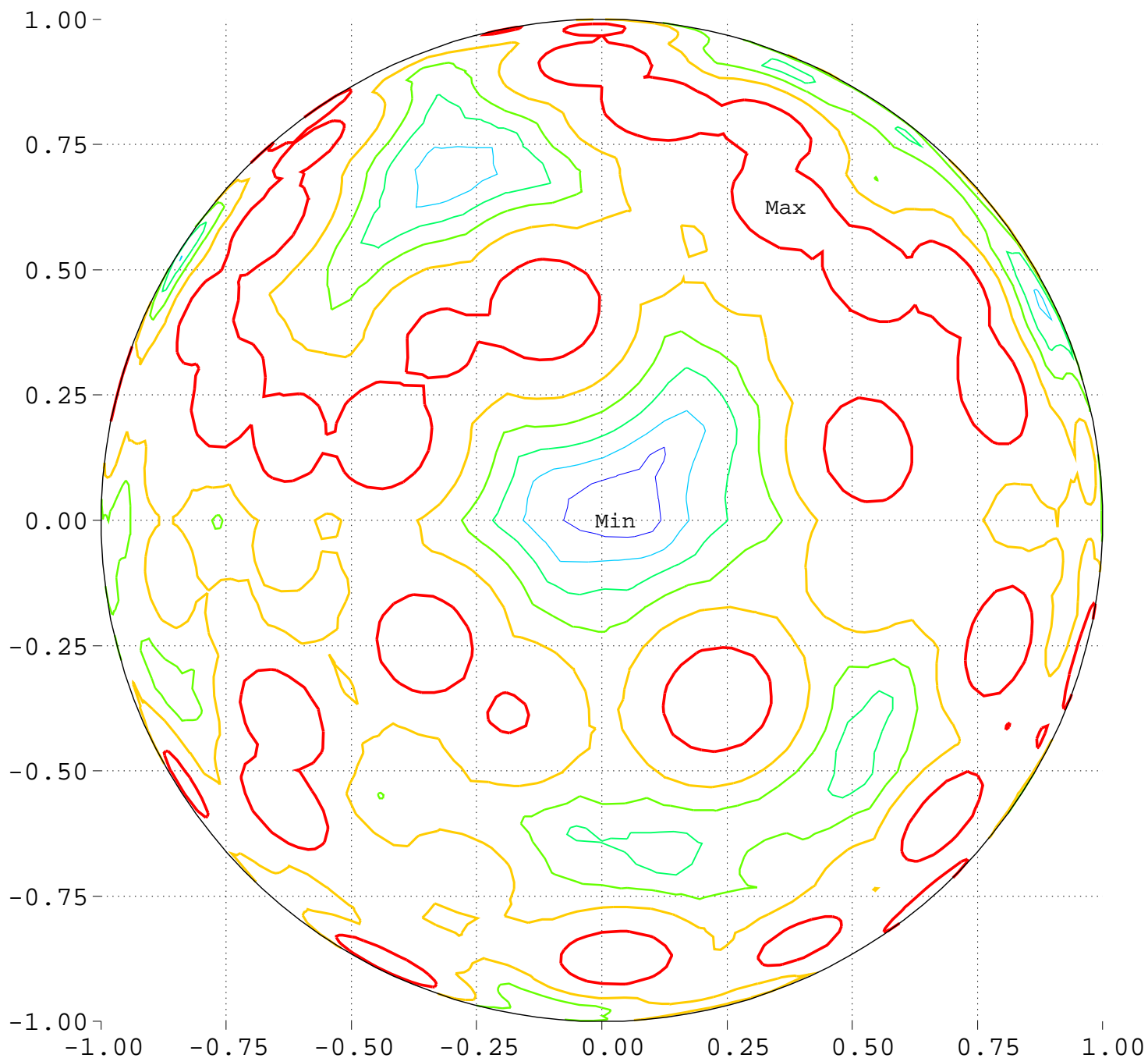
Minimum = 0.00 Maximum = 100.00

Contours around Nadirs of Sources



Minimize Maximum Intensity for 18 Sources
Highest Intensity: 4.586135

Equator View, Longitude 180 Deg



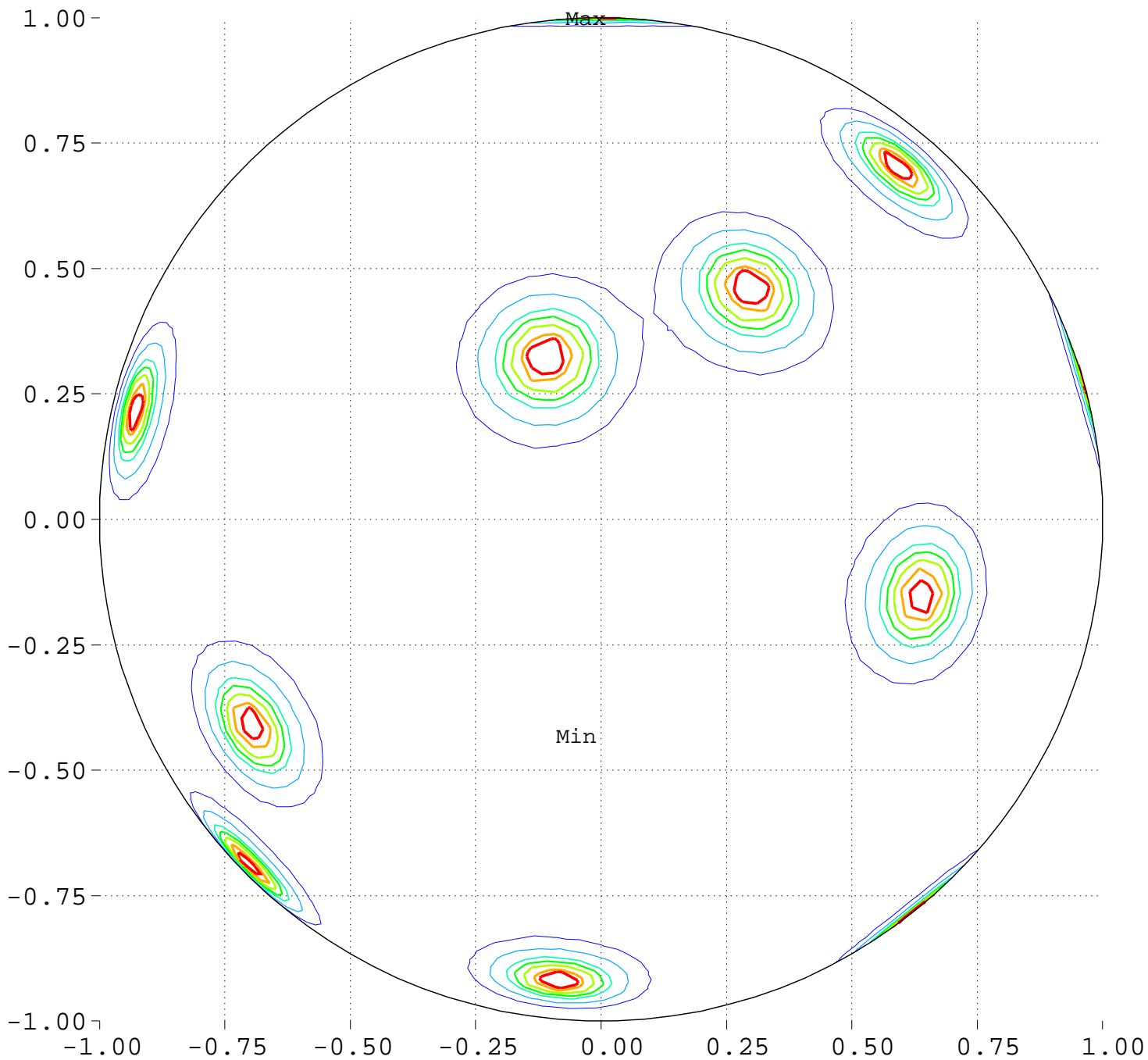
Minimum = 94.03 Maximum = 101.91

Contour Levels of Scaled Intensity

95.0000 96.2500 97.5000 98.7500 100.0000
101.2500

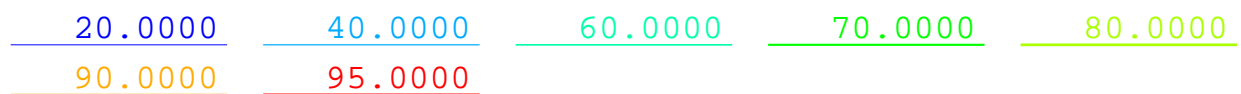
Minimize Maximum Intensity for 18 Sources Source Locations

Equator View, Longitude 270 Deg



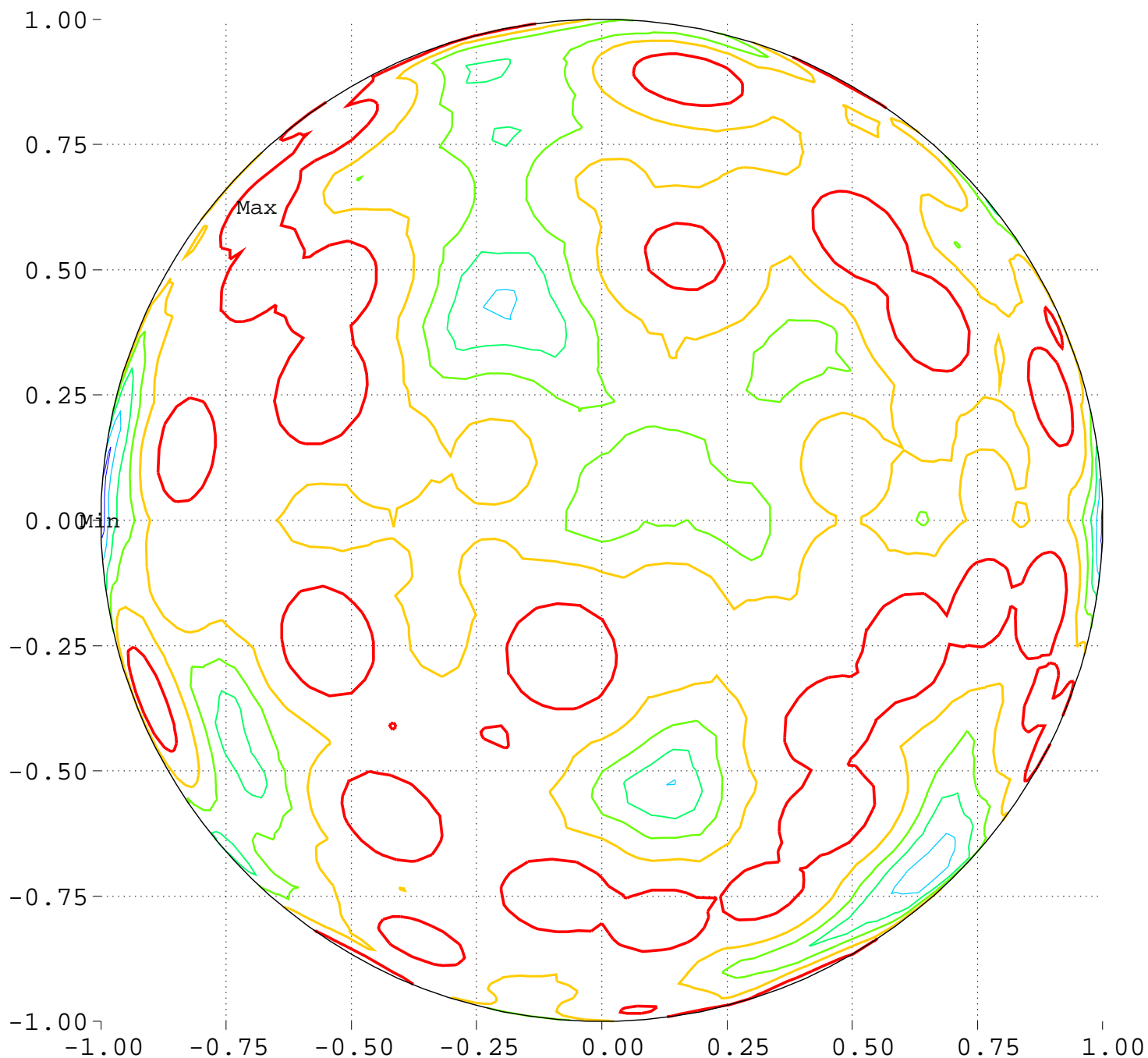
Minimum = 0.00 Maximum = 100.00

Contours around Nadirs of Sources



Minimize Maximum Intensity for 18 Sources
Highest Intensity: 4.586135

Equator View, Longitude 270 Deg



Minimum = 94.03 Maximum = 101.91

Contour Levels of Scaled Intensity

95.0000 96.2500 97.5000 98.7500 100.0000
101.2500